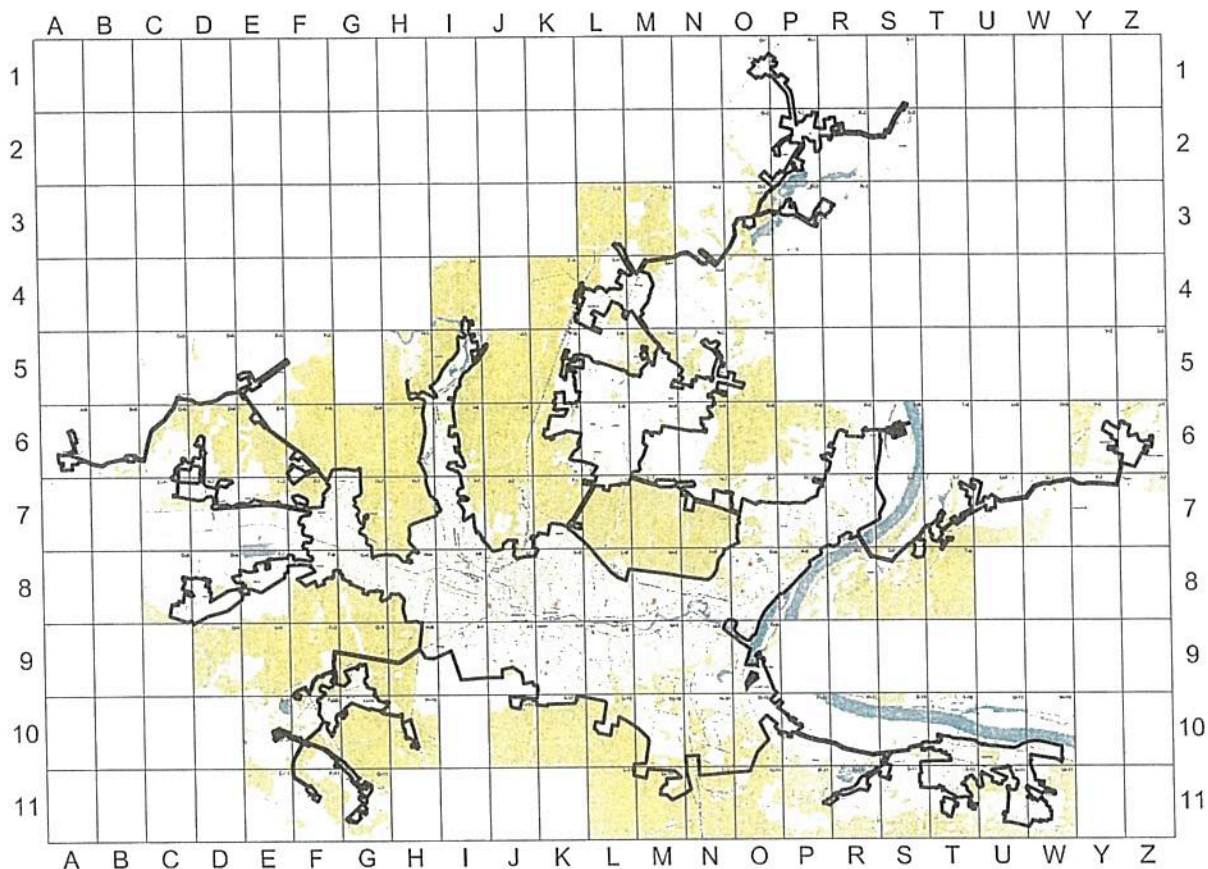


Załącznik
do uchwały Nr XXV/456/16
Sejmiku Województwa Kujawsko-Pomorskiego
z dnia 28 października 2016 r.

Obszar i granice aglomeracji Bydgoszcz – mapa w skali 1: 10 000


schemat połączenia mapy



Aglomeracja Bydgoszcz


















część graficzna

skala 1 : 10.000

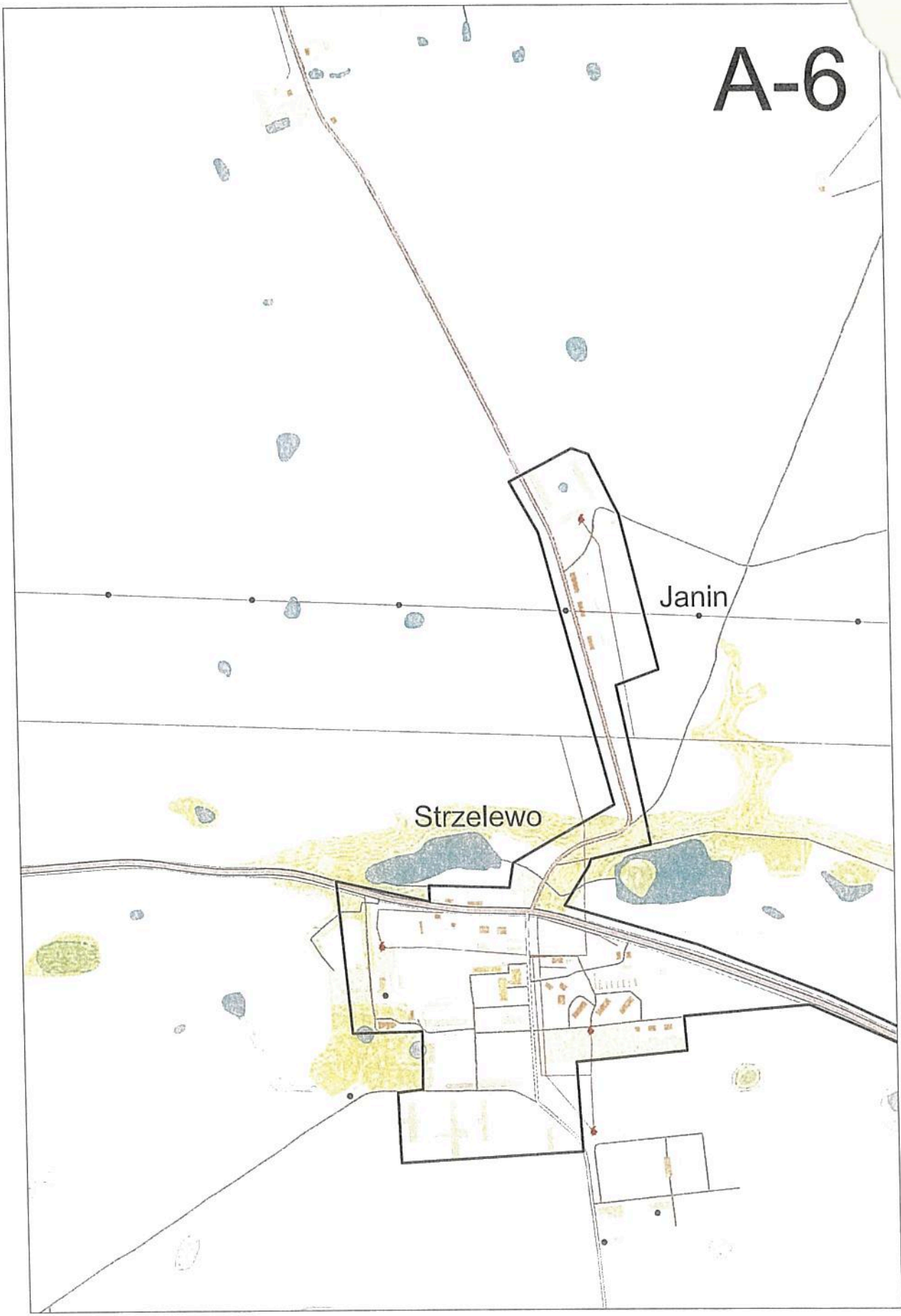


1 cm - 0,1 km

oznaczenia:

- | | | |
|---|--|---|
|  | granica gminy | |
|  | granica Aglomeracji Bydgoszcz | |
|  | linia rozgraniczająca obszary zlewni Oczyszczalni Fordon i Oczyszczalni Kapuściska | |
|  | oczyszczalnia ścieków | |
|  | granica Obszaru Zespołu Parków Krajobrazowych (ZPK) Chełmińskiego i Nadwiślańskiego | |
|  | granica Obszar Chronionego Krajobrazu (OChK) Wydm Kotłiny Toruńskiego - Bydgoskiej | |
|  | granica Obszar Chronionego Krajobrazu (OChK) Północnego Pasa Rekreacyjnego Miasta Bydgoszczy | |
|  | granica Obszaru Chronionego NATURA 2000 - Dolina Dolnej Wisły | |
|  | granica Obszaru Chronionego NATURA 2000 - Solecka Dolina Wisły | |
|  | granica Obszaru Chronionego NATURA 2000 - Dolina Noteci | |
|  | granica Obszaru Chronionego NATURA 2000 - Dolina Środkowej Noteci i Kanalu Bydgoskiego | |
|  | użytki ekologiczne | |
|  | granica obszaru strefy pośredniej ochrony ujęcia wody | U.W.I. - ujęcie wody infiltracyjnej
U.W.P. - ujęcie wody powierzchniowej
U.W. - ujęcie wody |
|  | granica obszaru strefy bezpośredniej ochrony ujęcia wody | U.W.I. - ujęcie wody infiltracyjnej
U.W.P. - ujęcie wody powierzchniowej
U.W. - ujęcie wody |
|  | pomnik przyrody | |
|  | ujęcia wody | |
|  | ujęcia wody ze strefa ochrony bezpośredniej | |

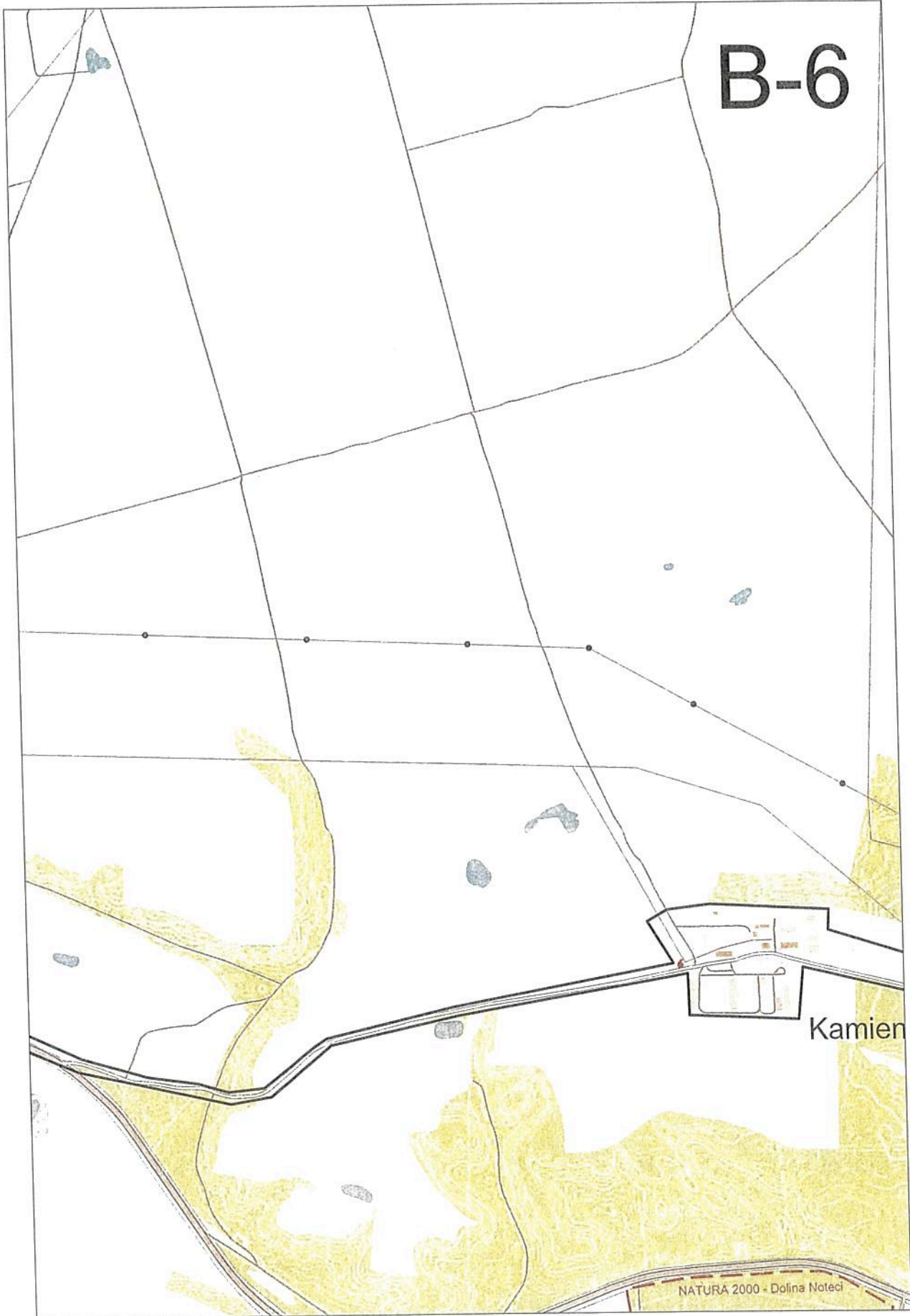
A-6



Janin

Strzelewo

B-6



Kamien

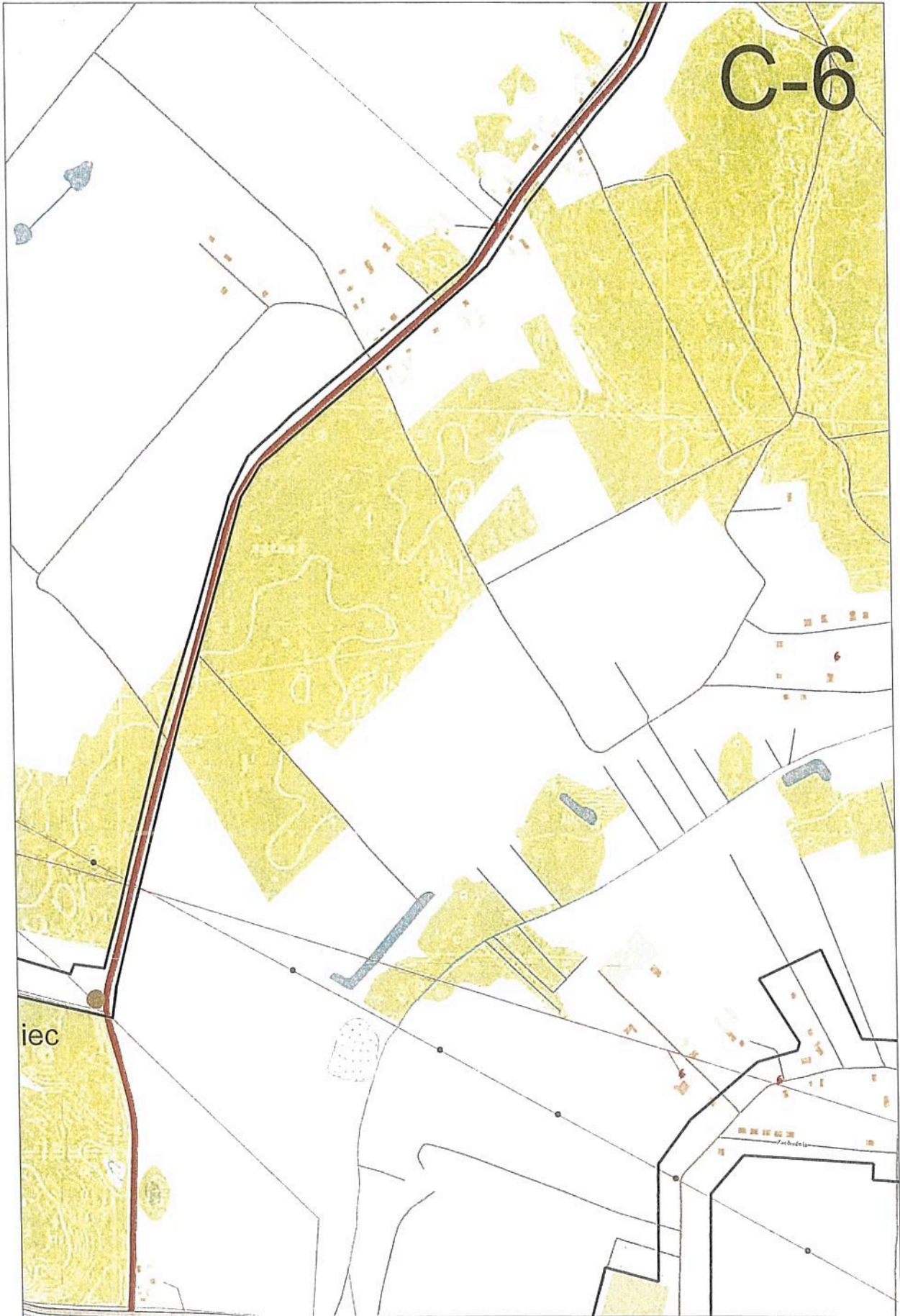
NATURA 2000 - Dolina Noteci

C-5



Dąbrówka N

C-6



iec

C-7



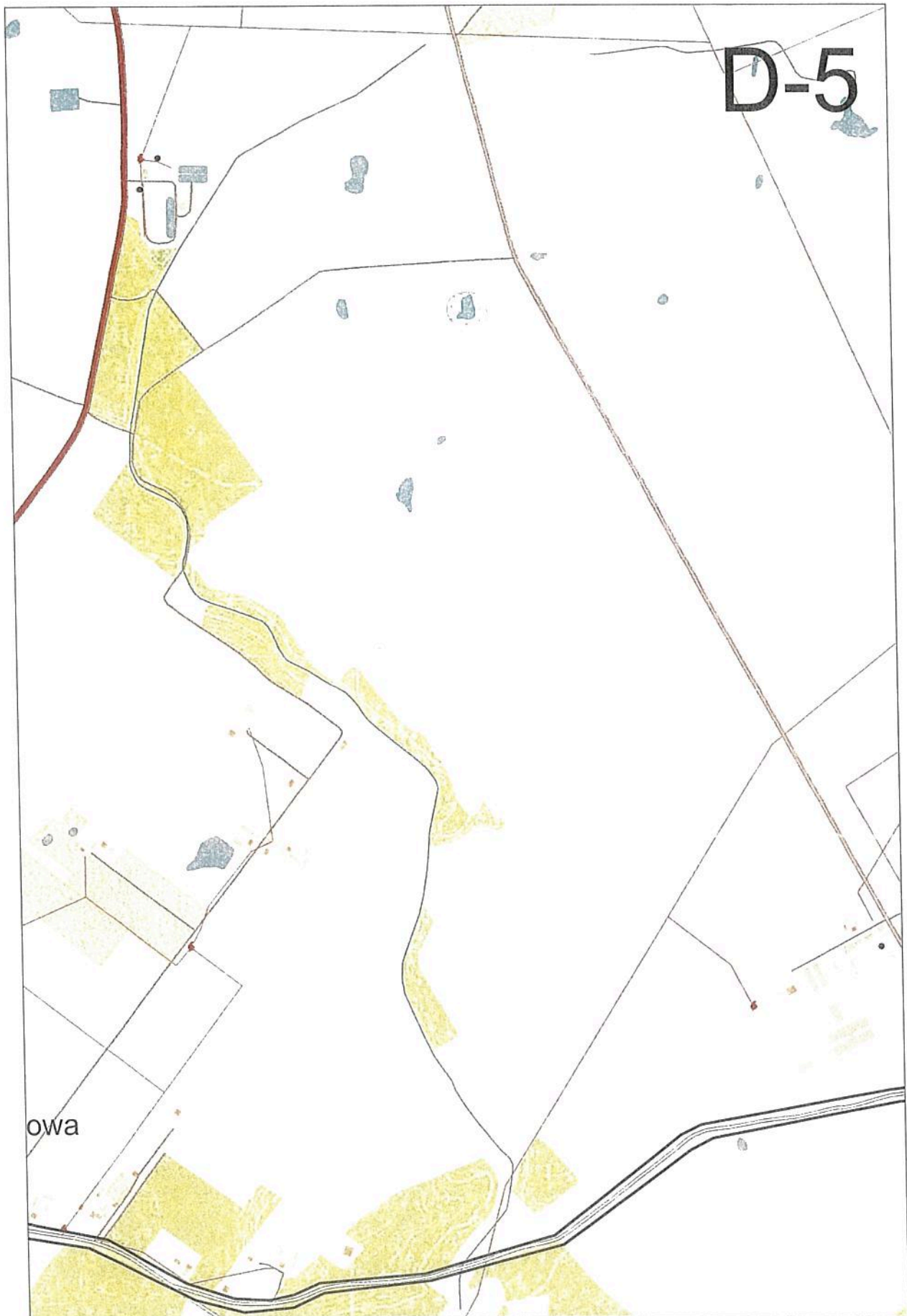
C-8

NATURA 2000 - Dolina Noteci

NATURA 2000 - Dolina Środkowej Noteci Kanalu Bydgoskiego

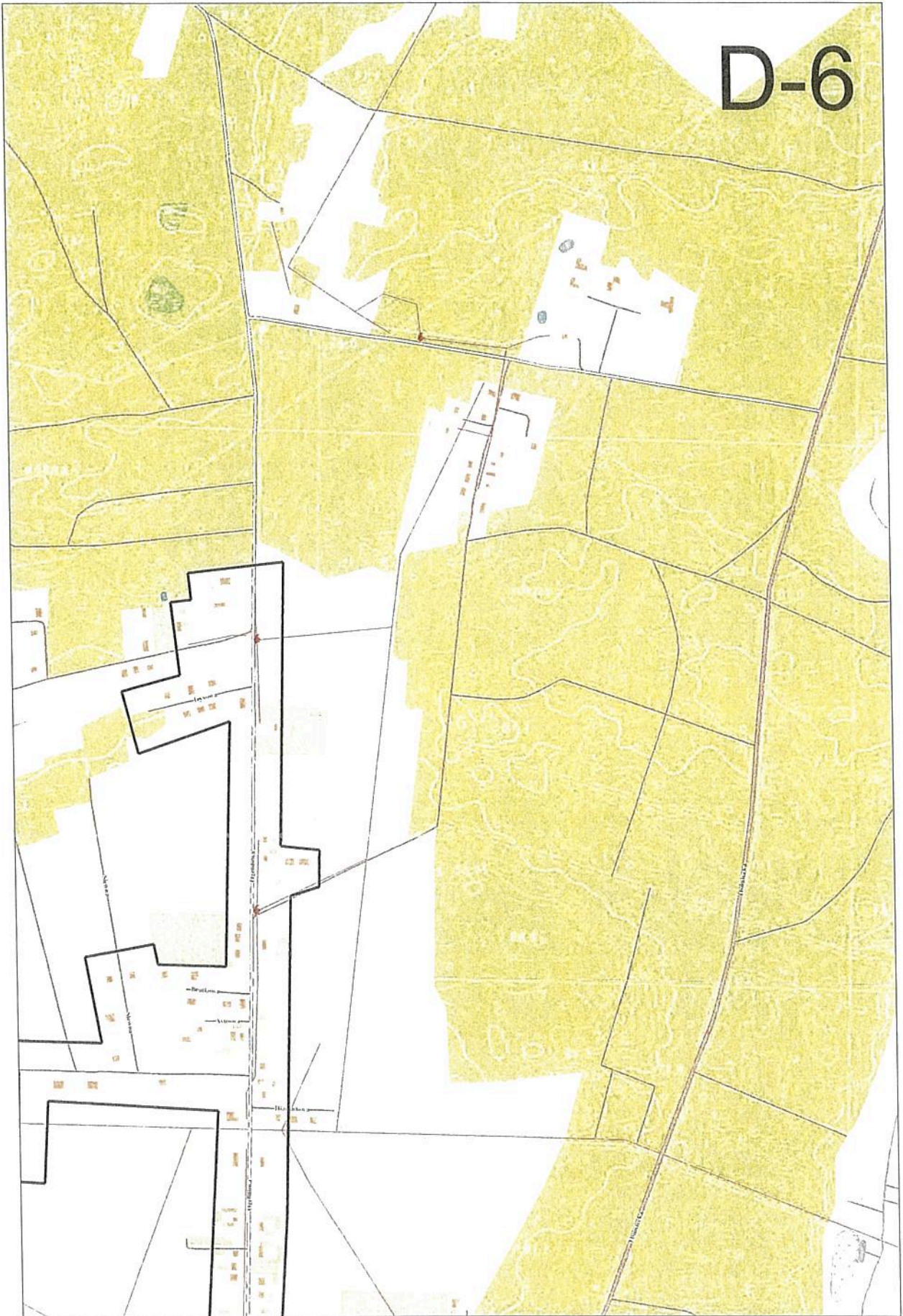


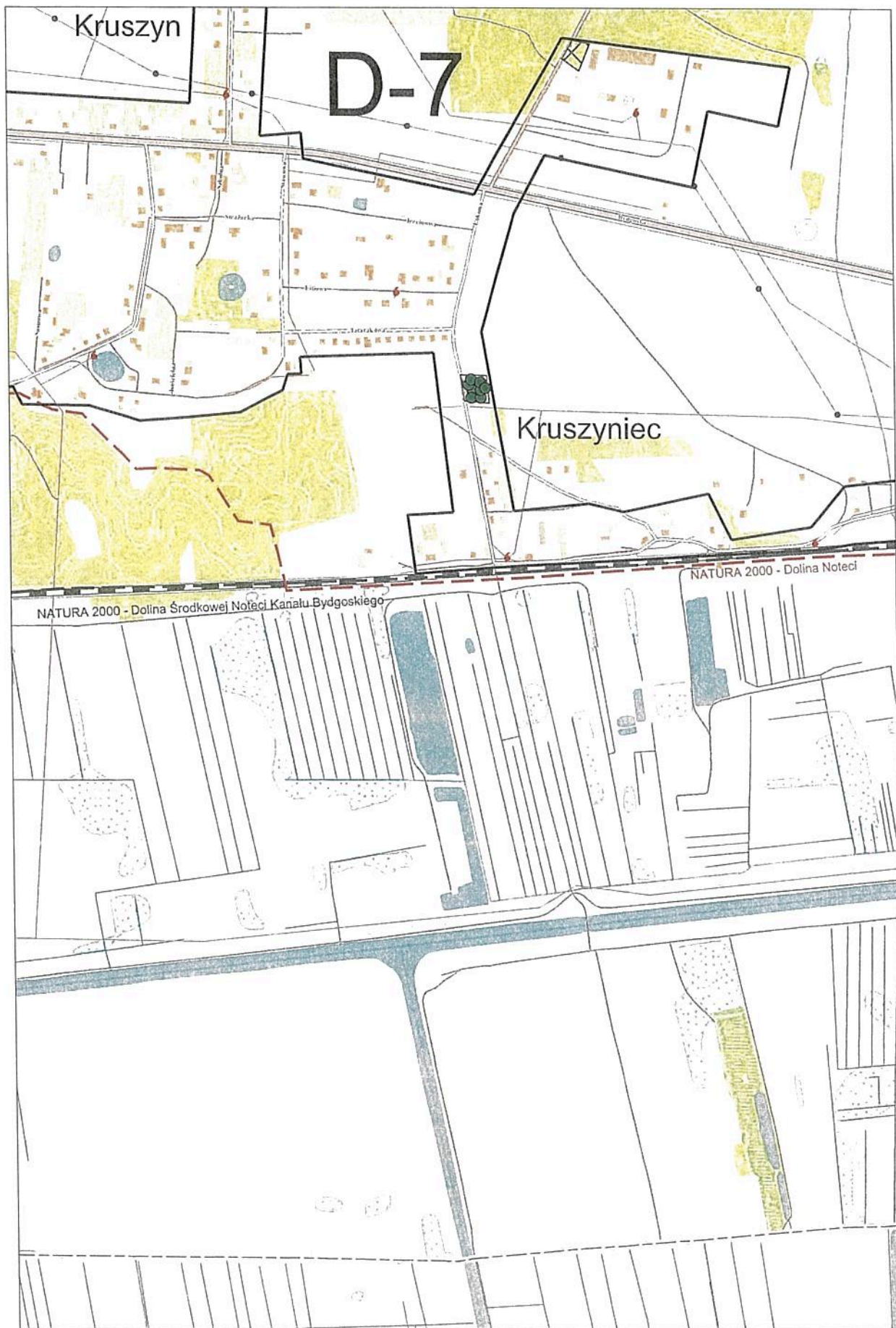
D-5



owa

D-6





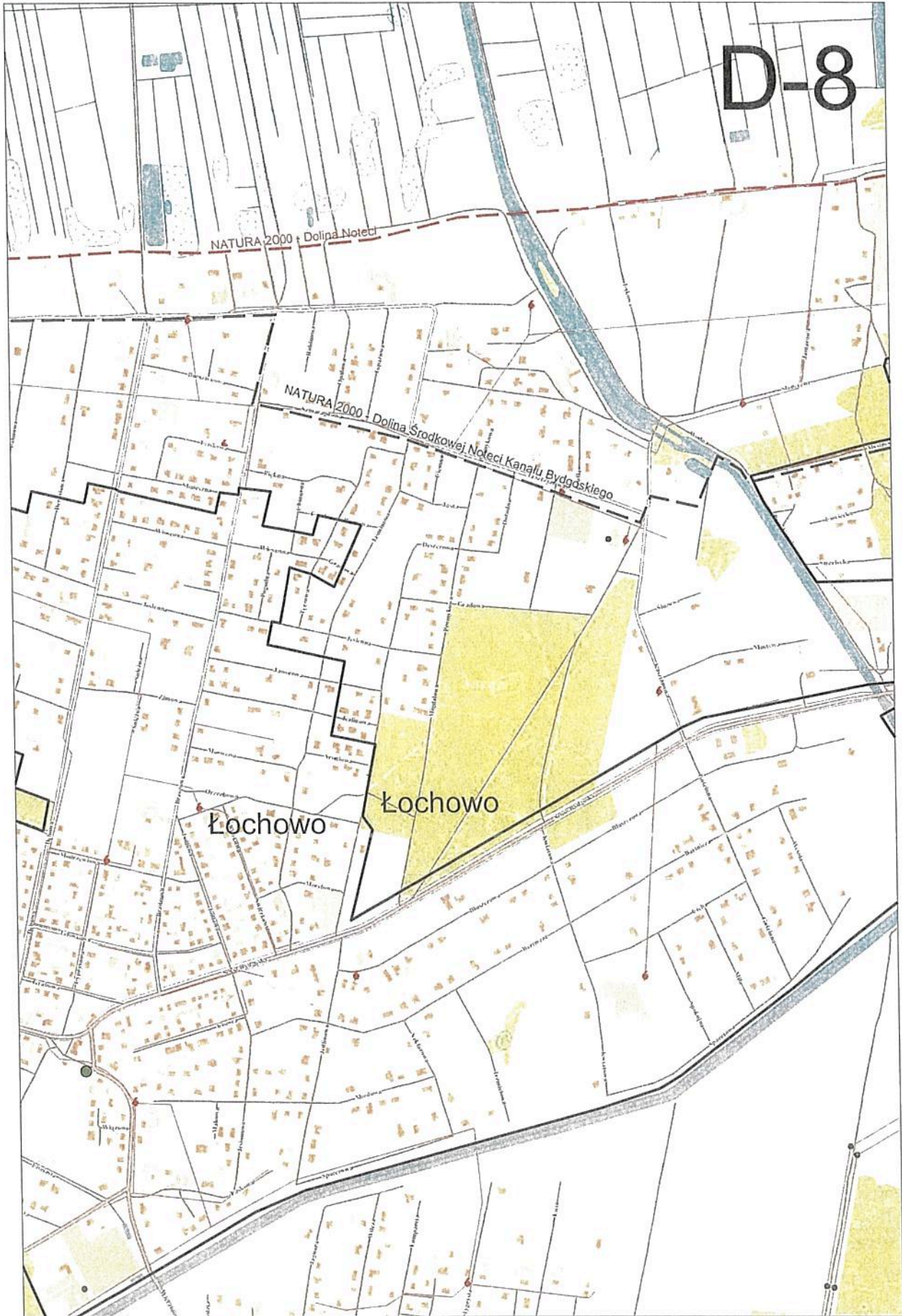
D-8

NATURA 2000 - Dolina Noteci

NATURA 2000 - Dolina Środkowej Noteci Kanąłu Bydgoskiego

Łochowo

Łochowo

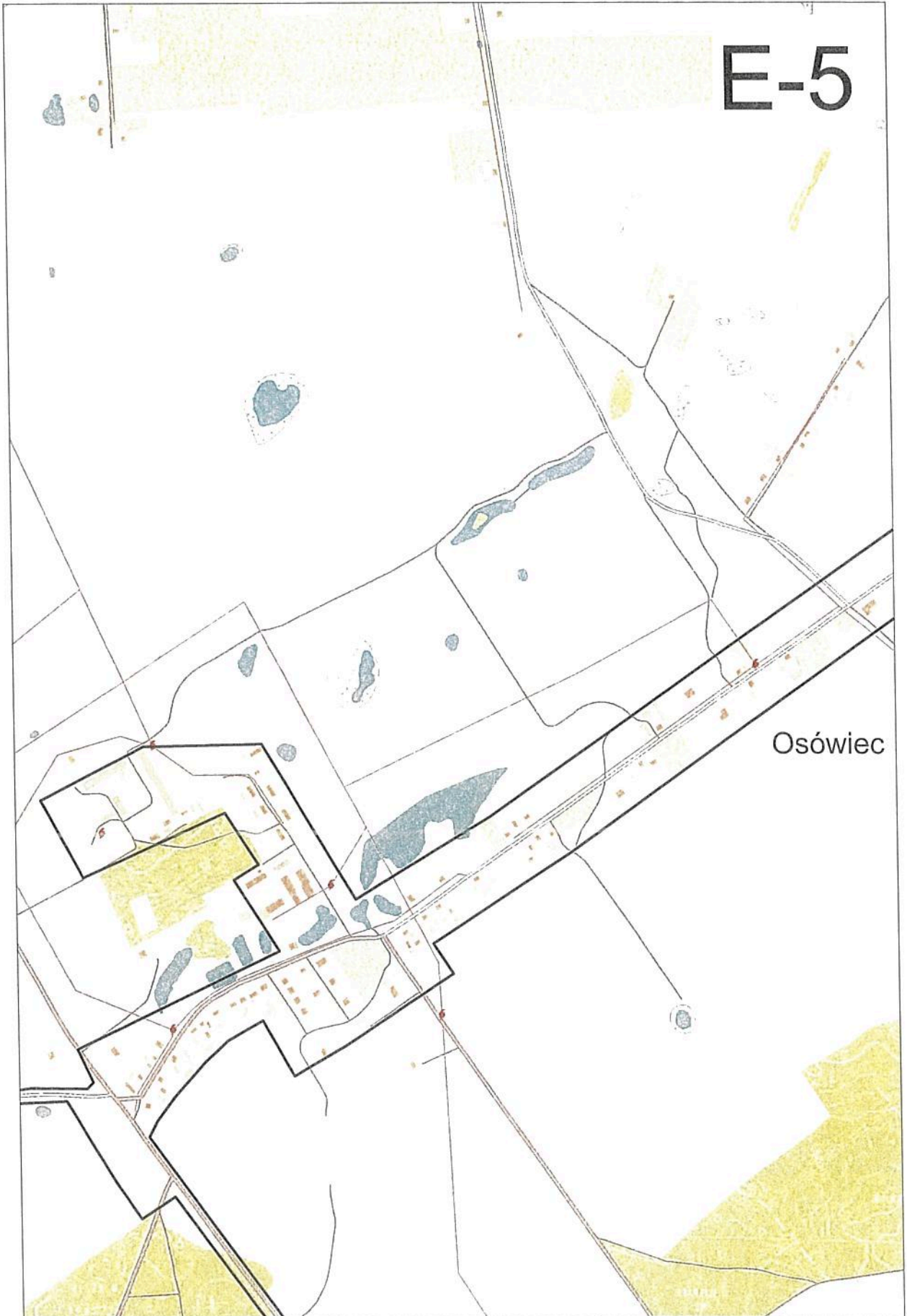


D-9

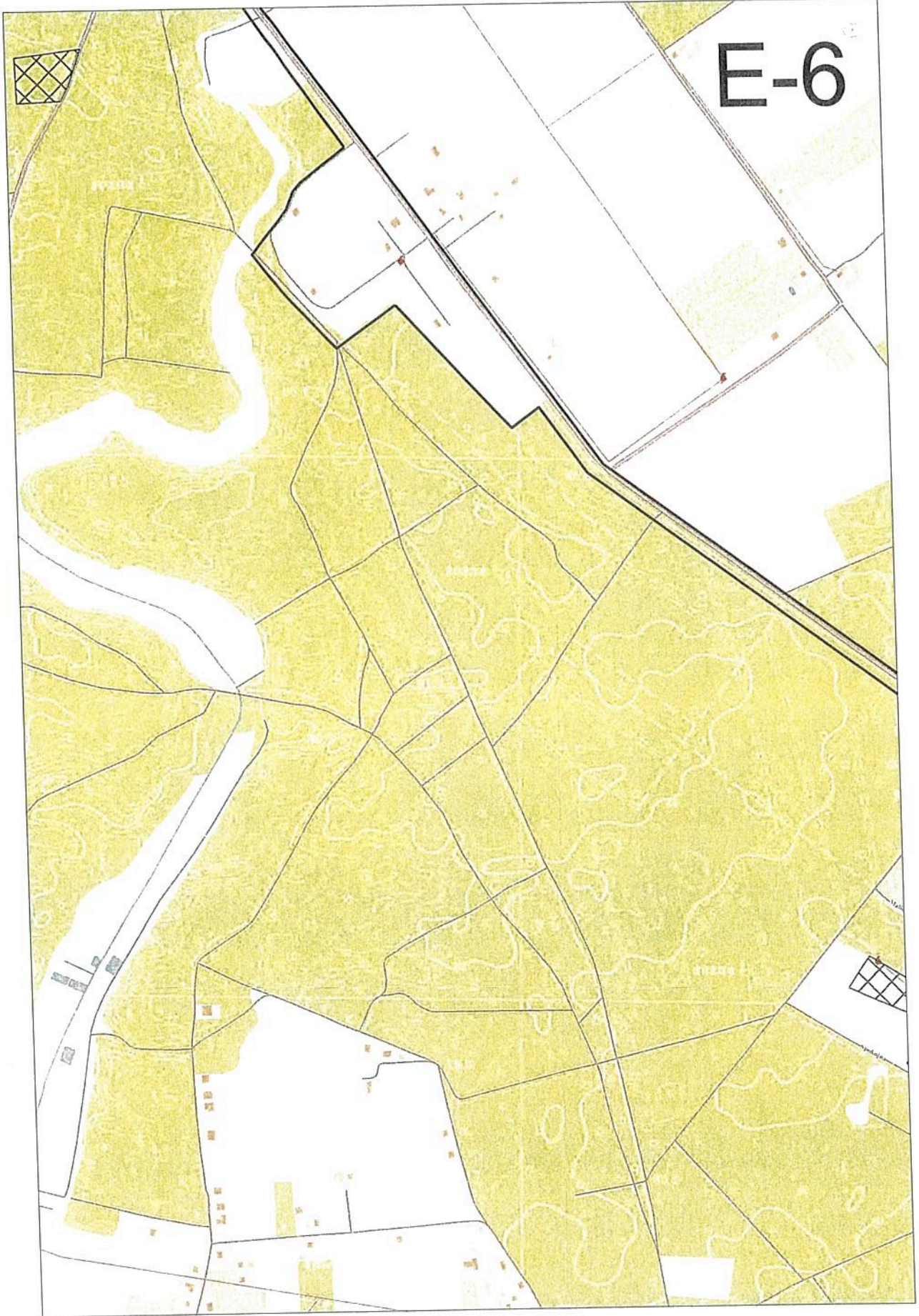


E-5

Osówiec



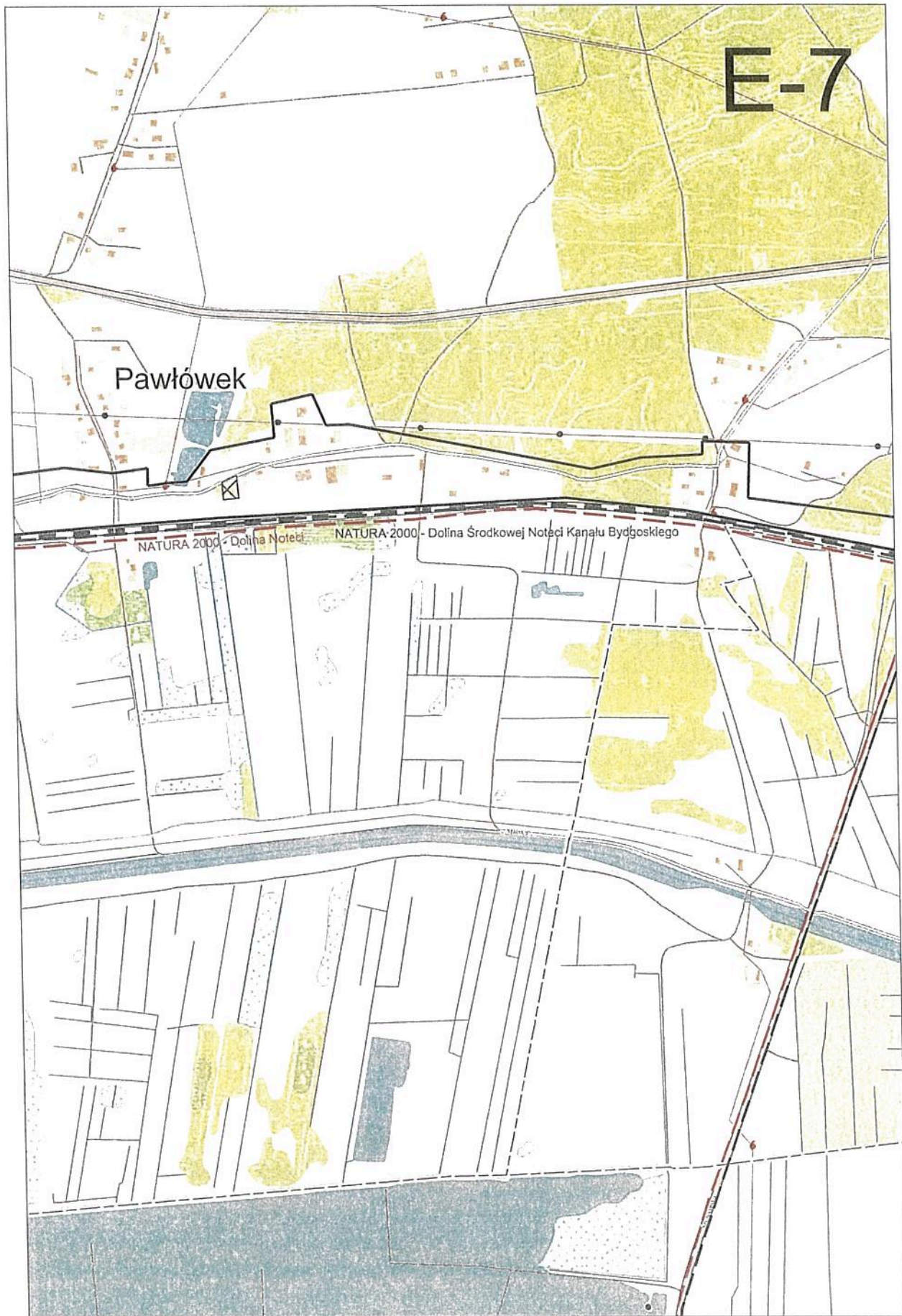
E-6



E-7

Pawłówek

NATURA 2000 - Dolina Noteci NATURA 2000 - Dolina Środkowej Noteci Kanálu Bydgoskiego



E-8

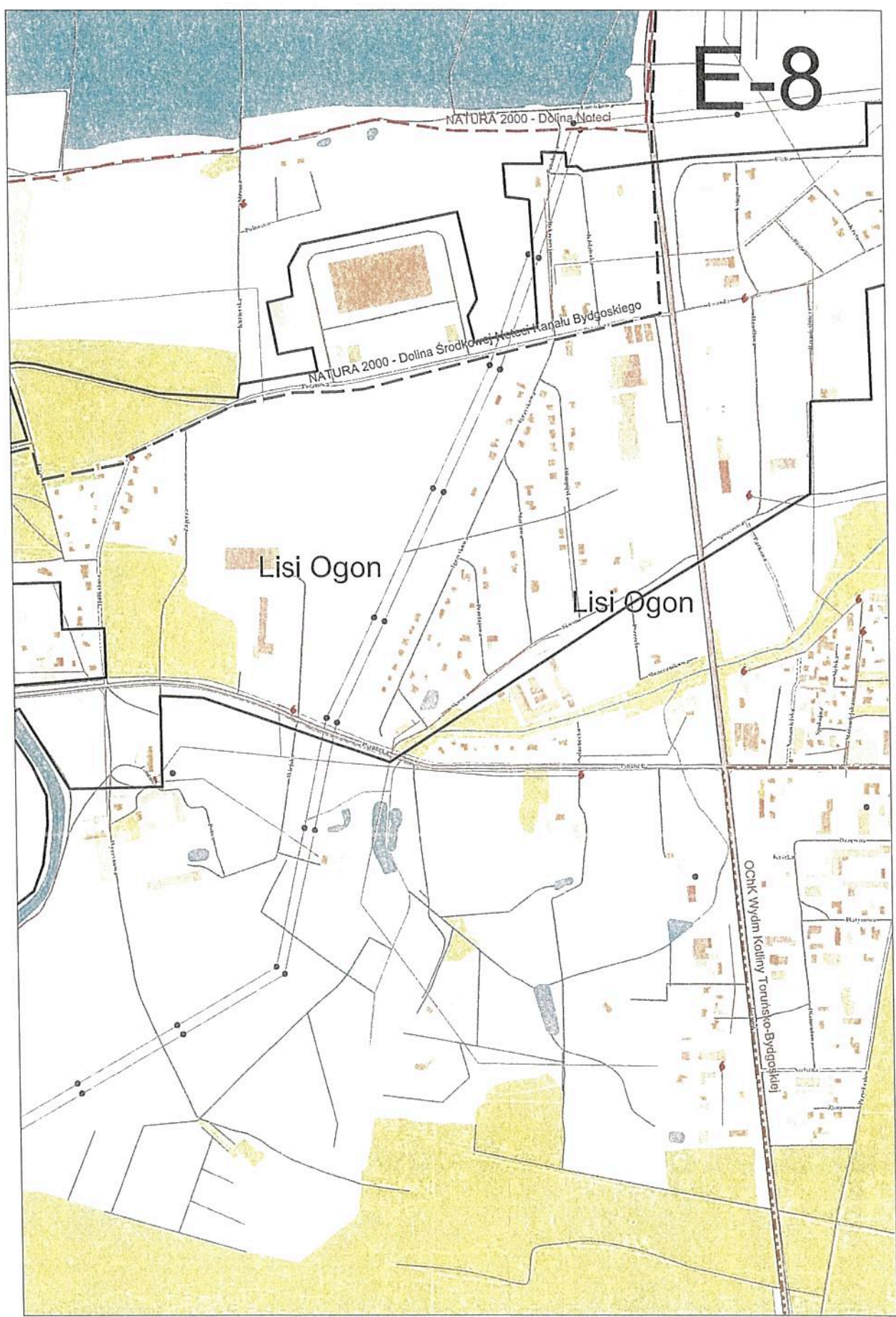
NATURA 2000 - Dolina Naleci

NATURA 2000 - Dolina Środkowej Naleci Kanalu Bydgoskiego

Lisi Ogon

Lisi Ogon

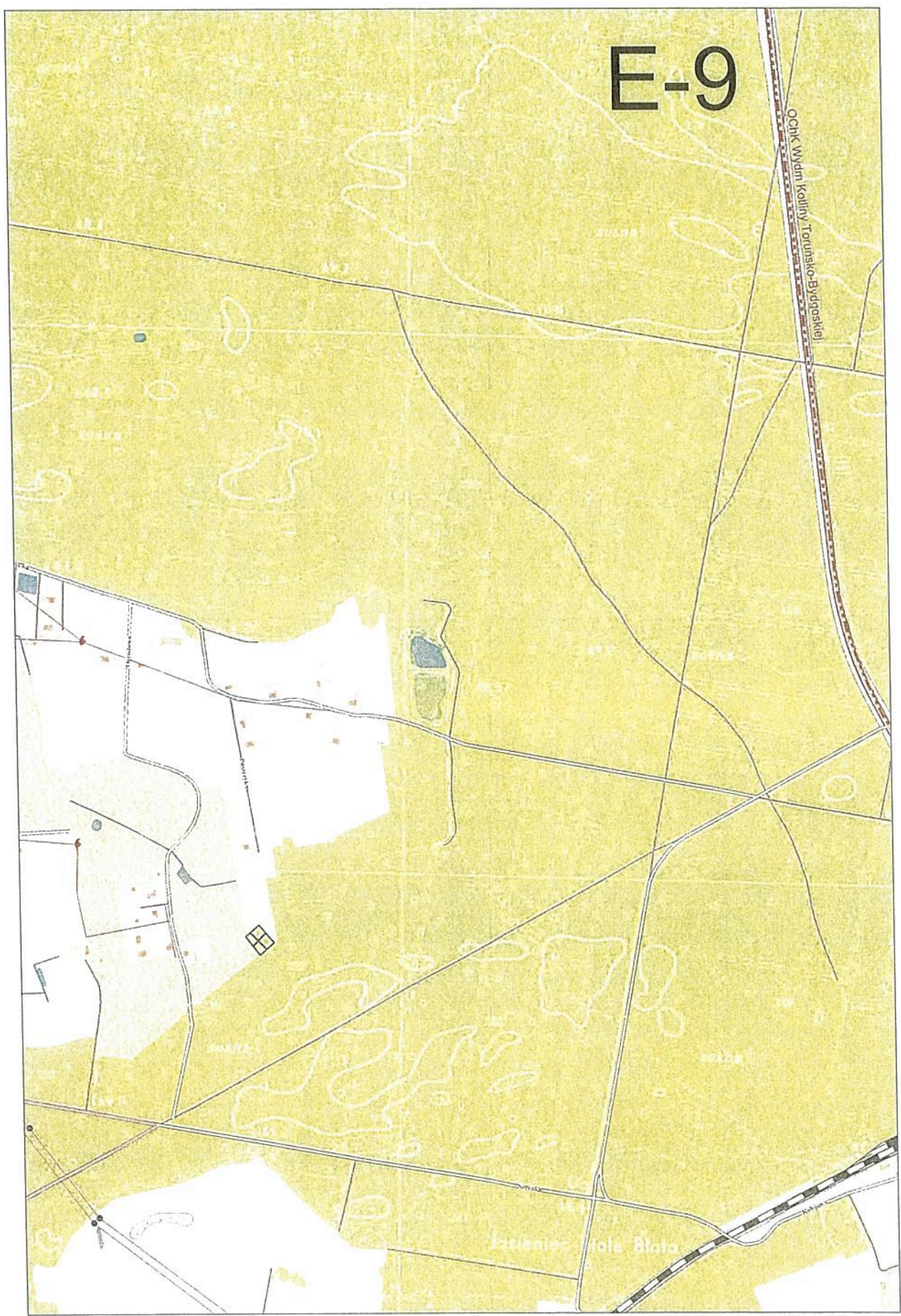
OCHK Wydm Kotliny Toruńsko-Bydgoskiej

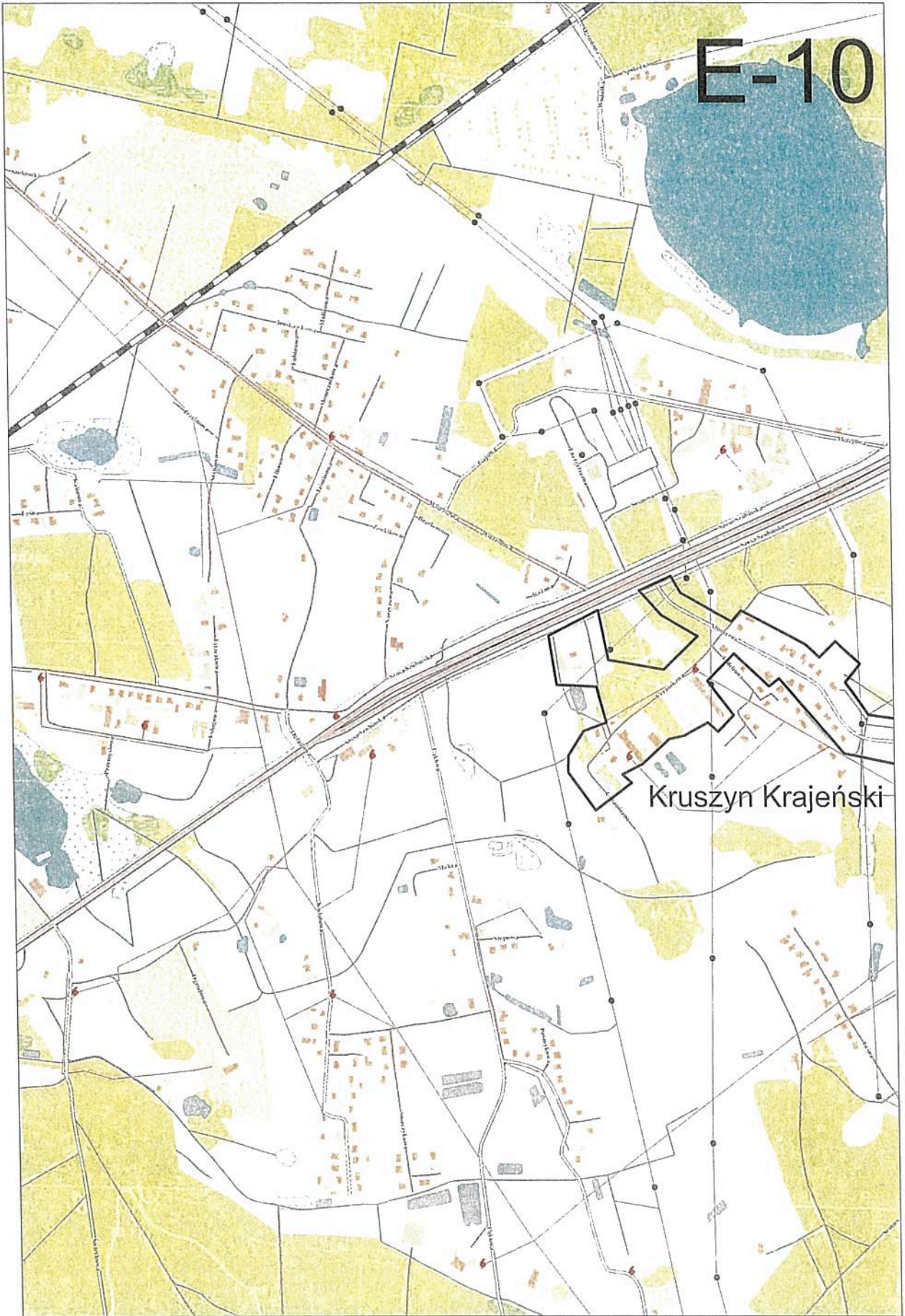


E-9

Ochik Wydm Kolonii Toruńsko-Bydgoskiej

Stacja kolejowa

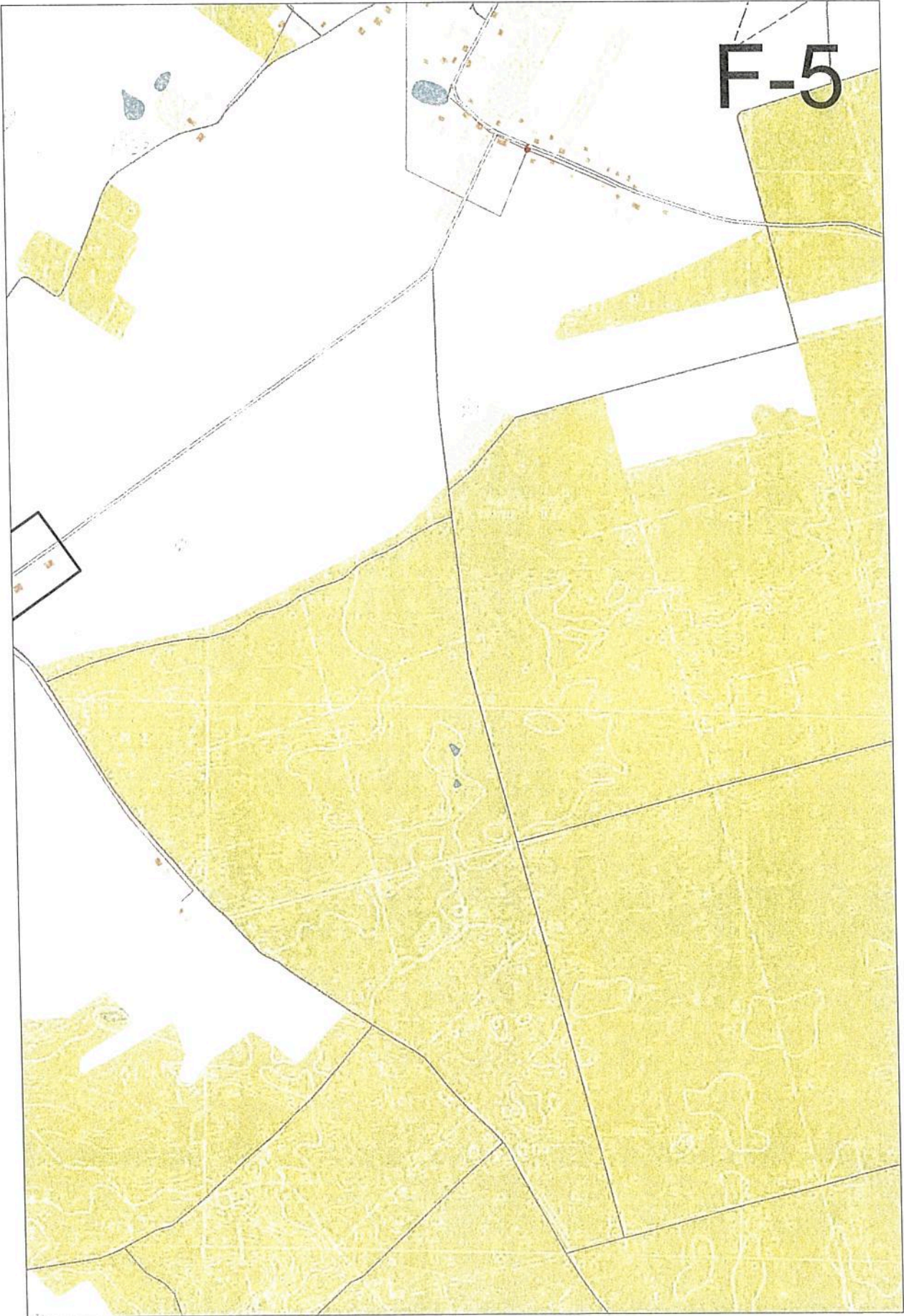




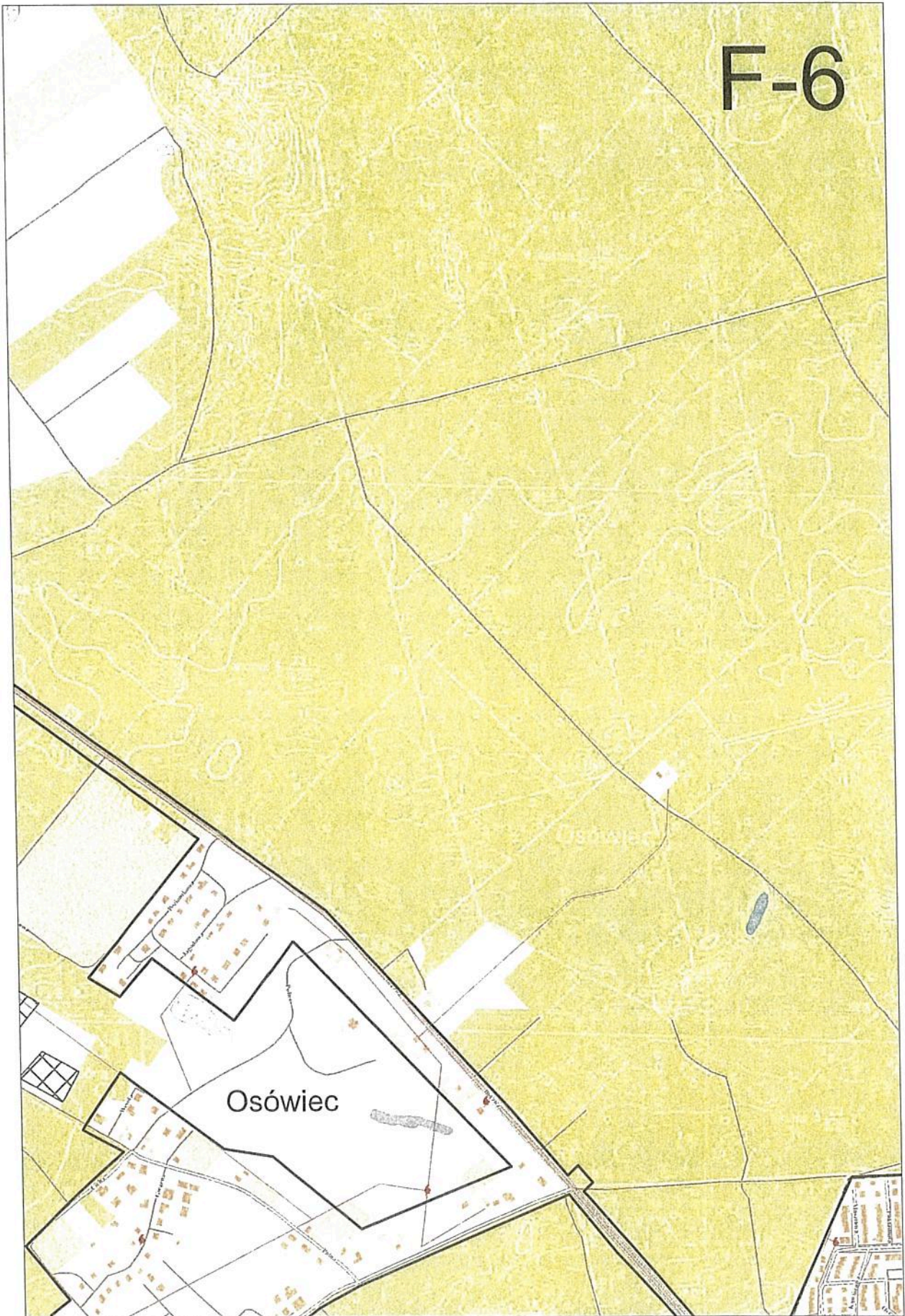
E-11



F-5



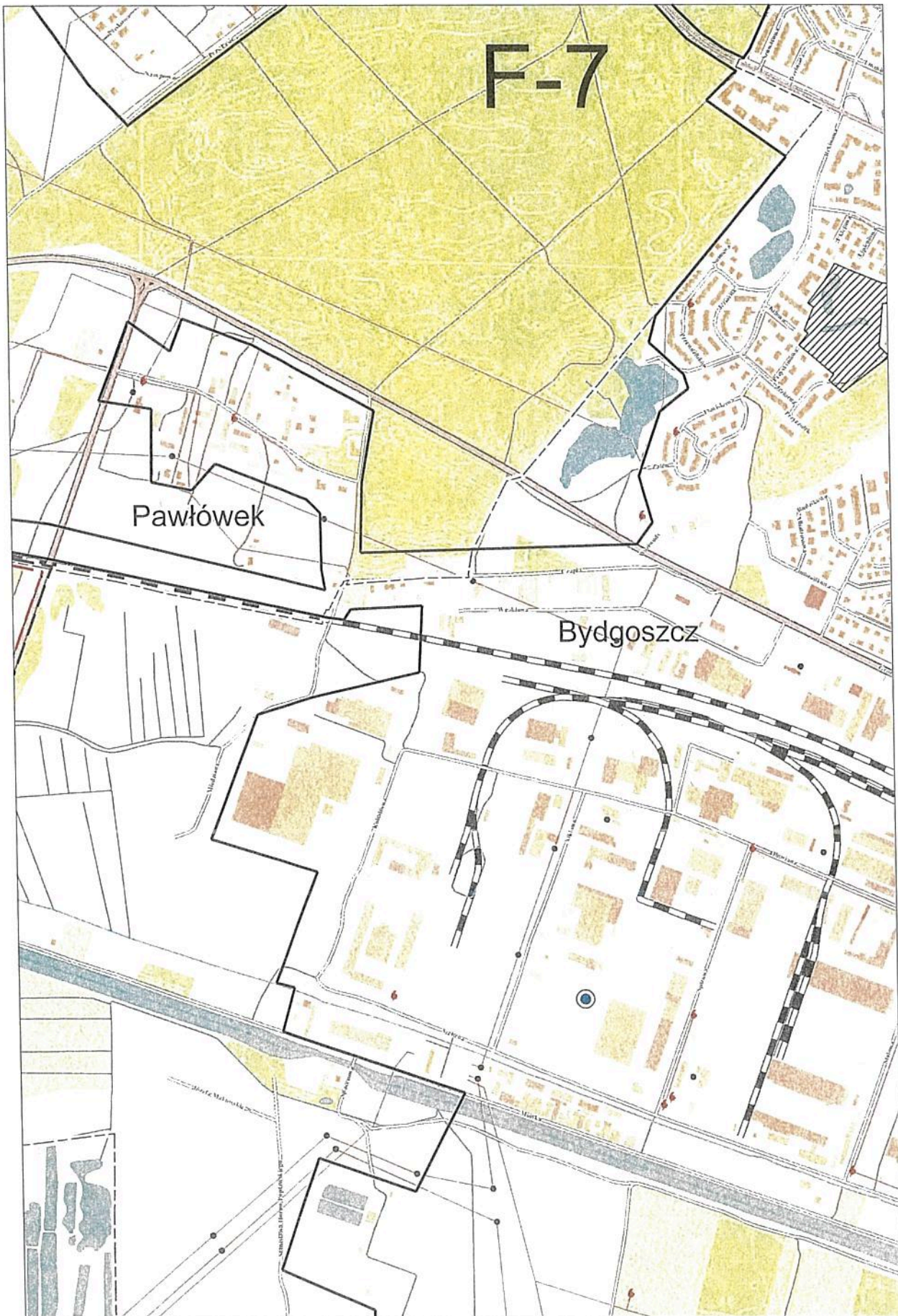
F-6



F-7

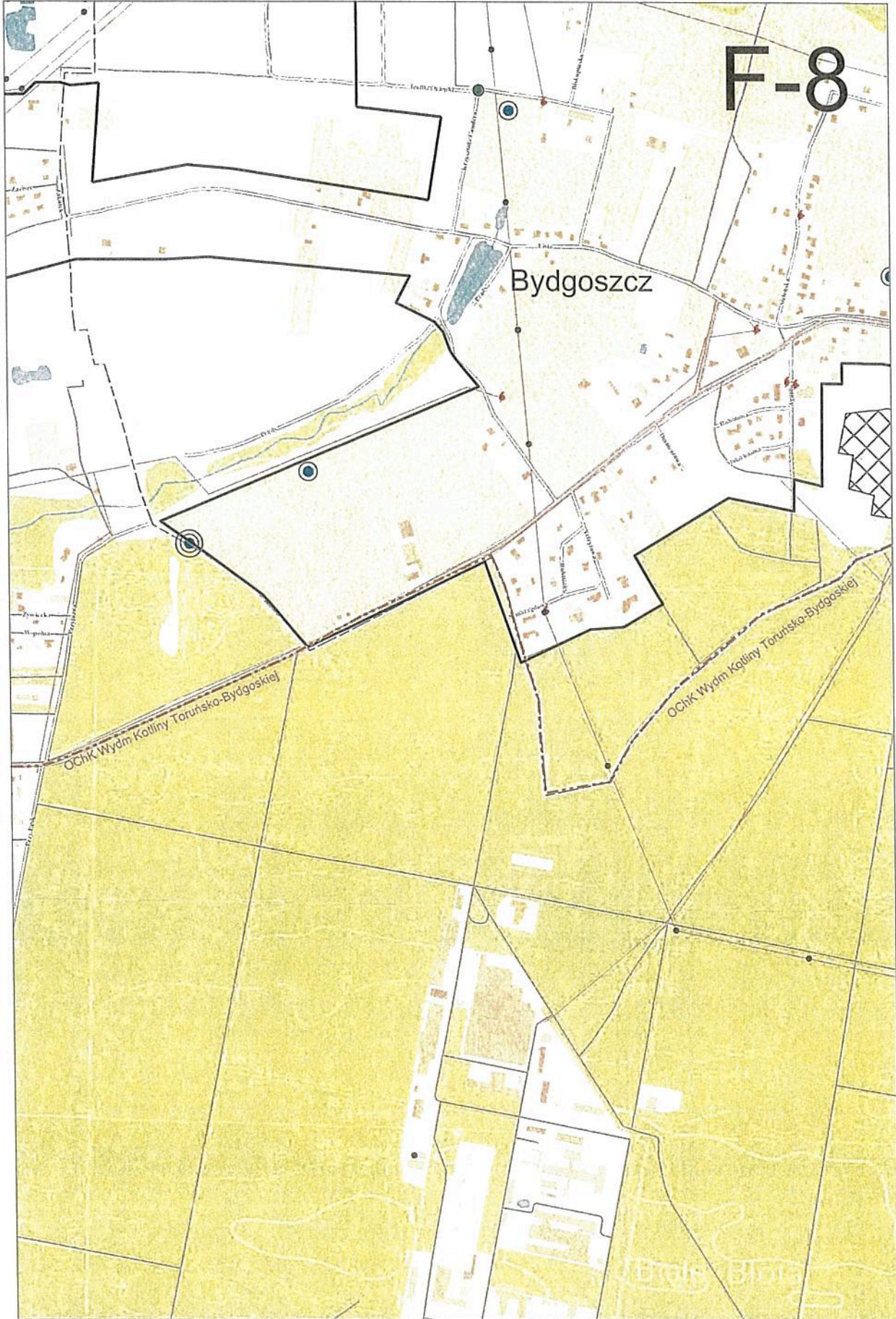
Pawłówek

Bydgoszcz

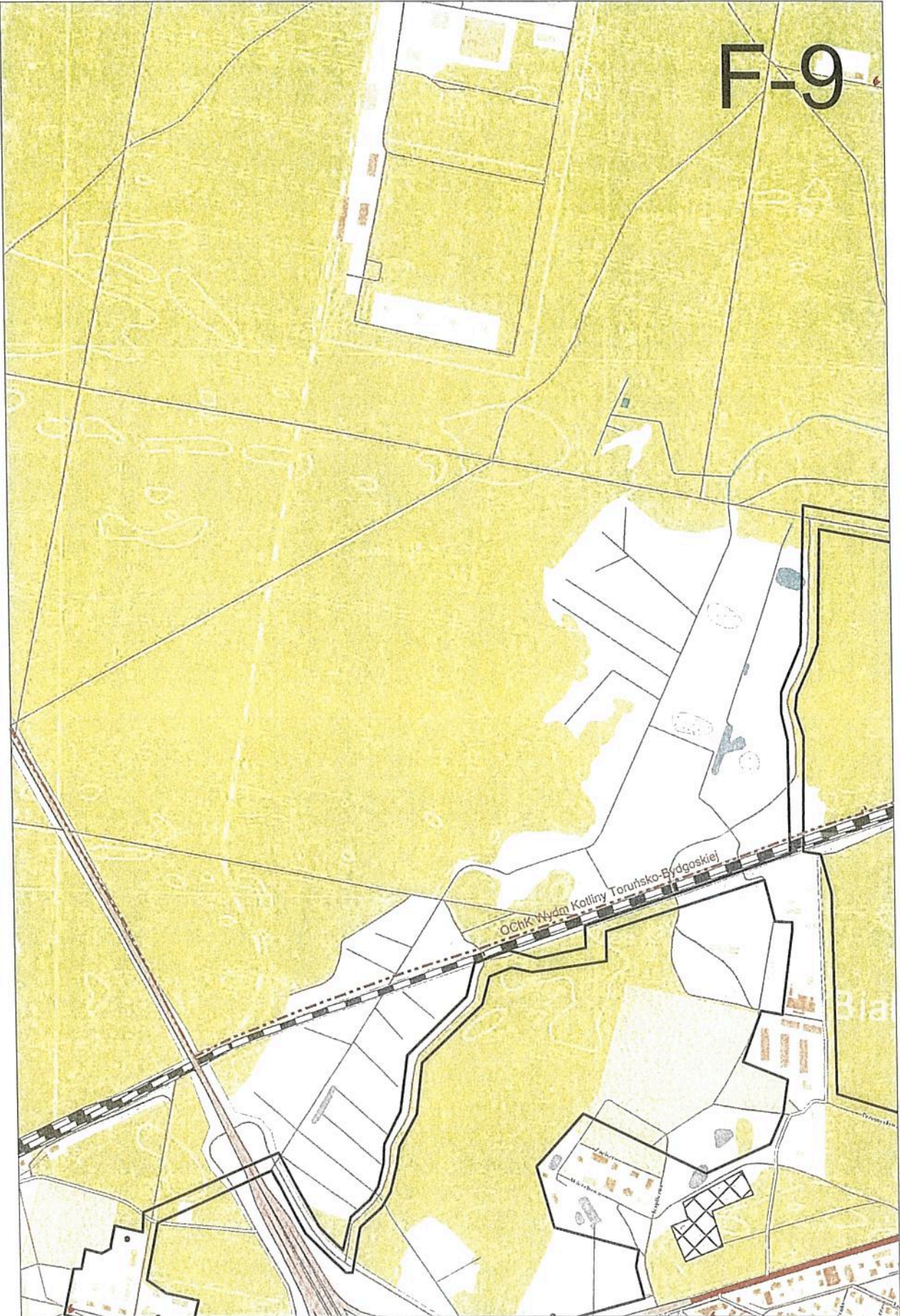


F-8

Bydgoszcz

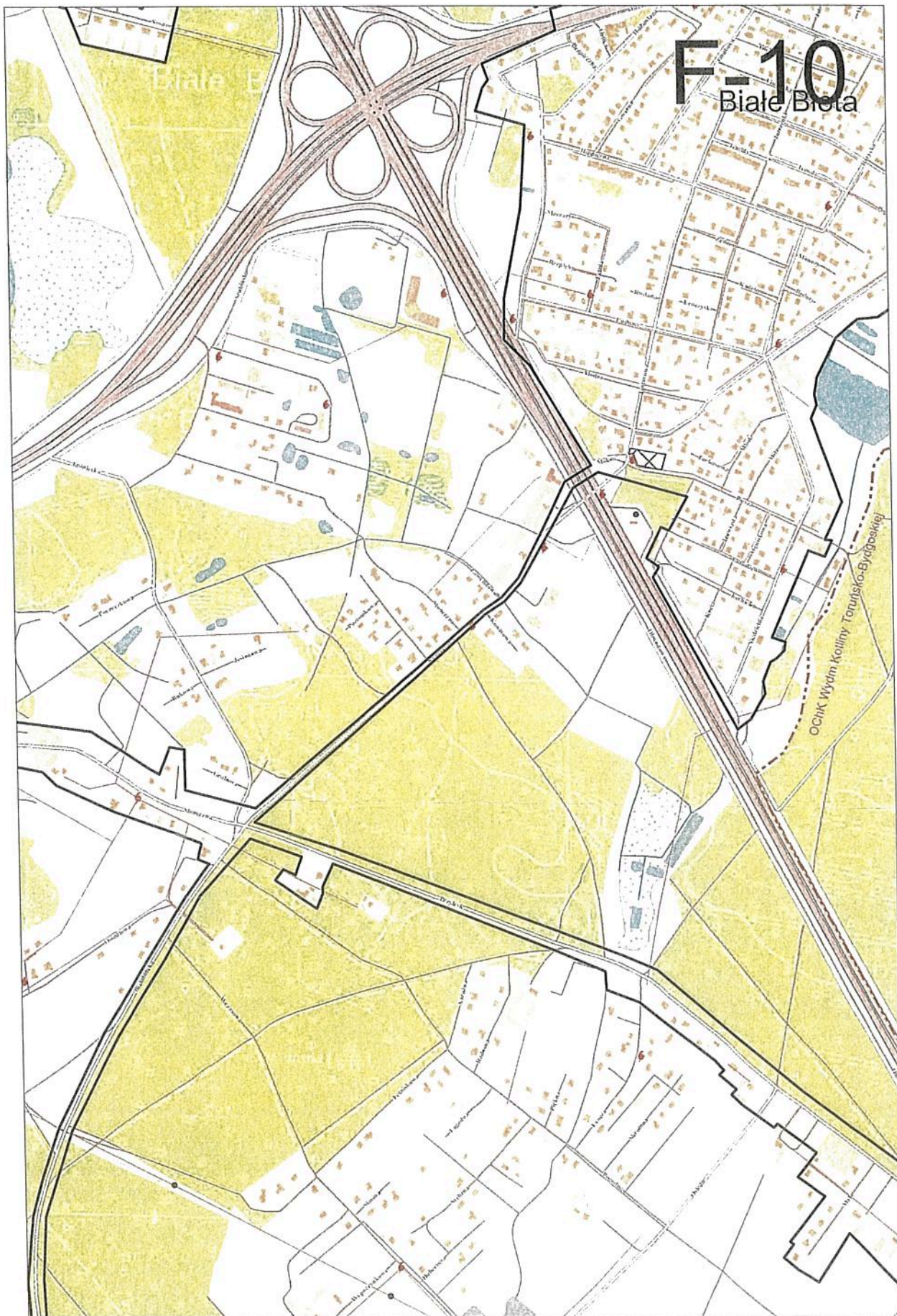


F-9



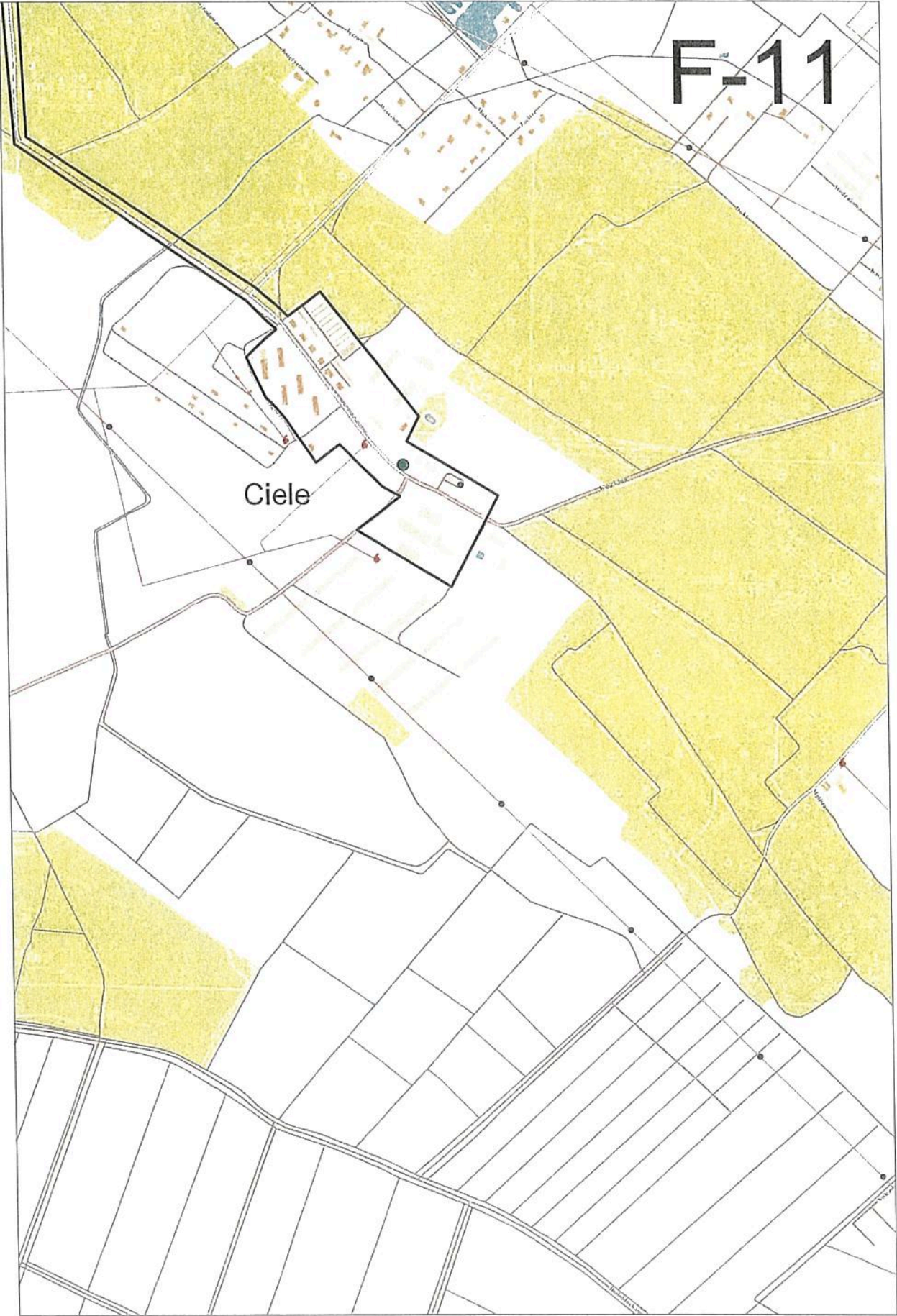
F-10

Białe Błota

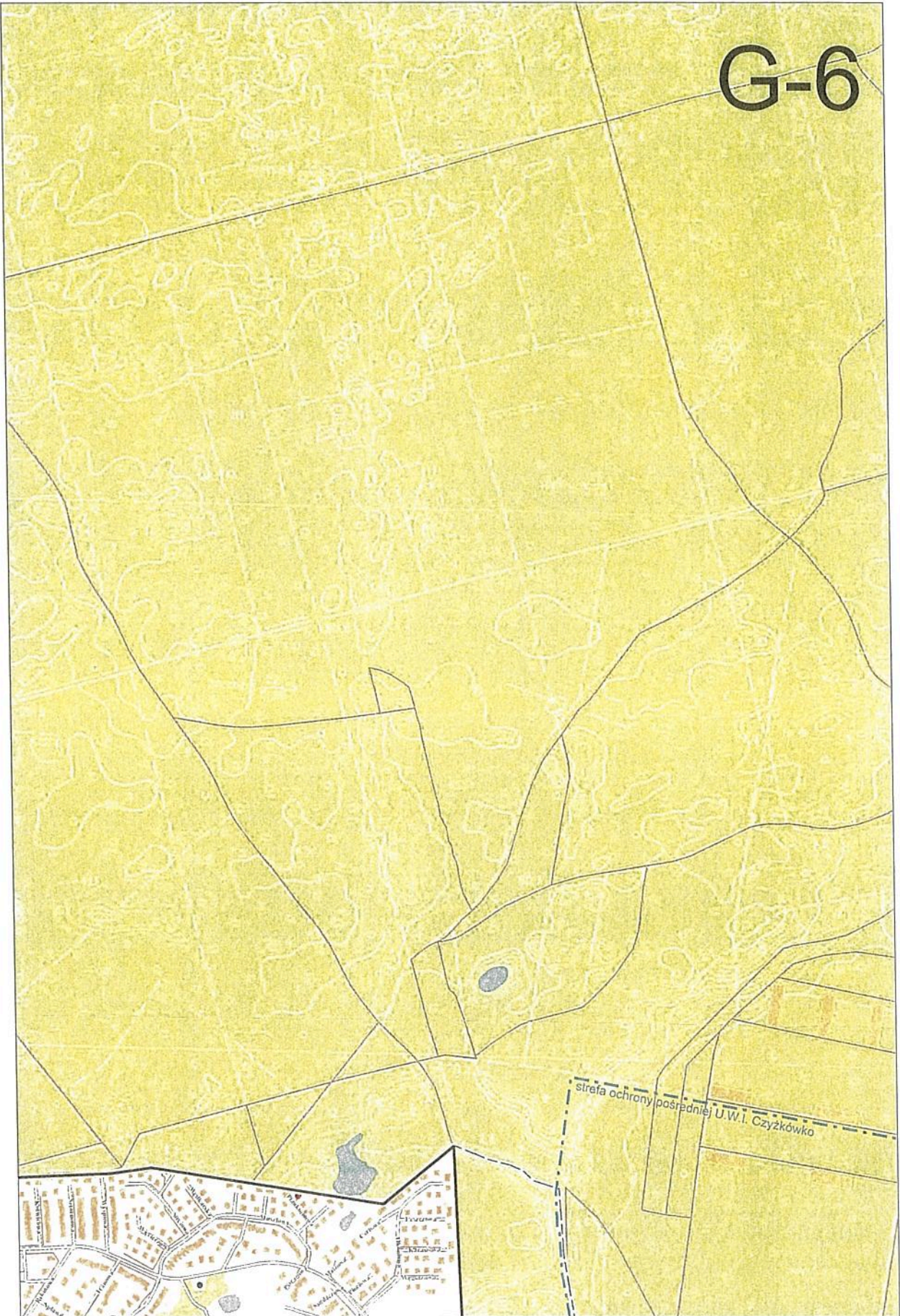


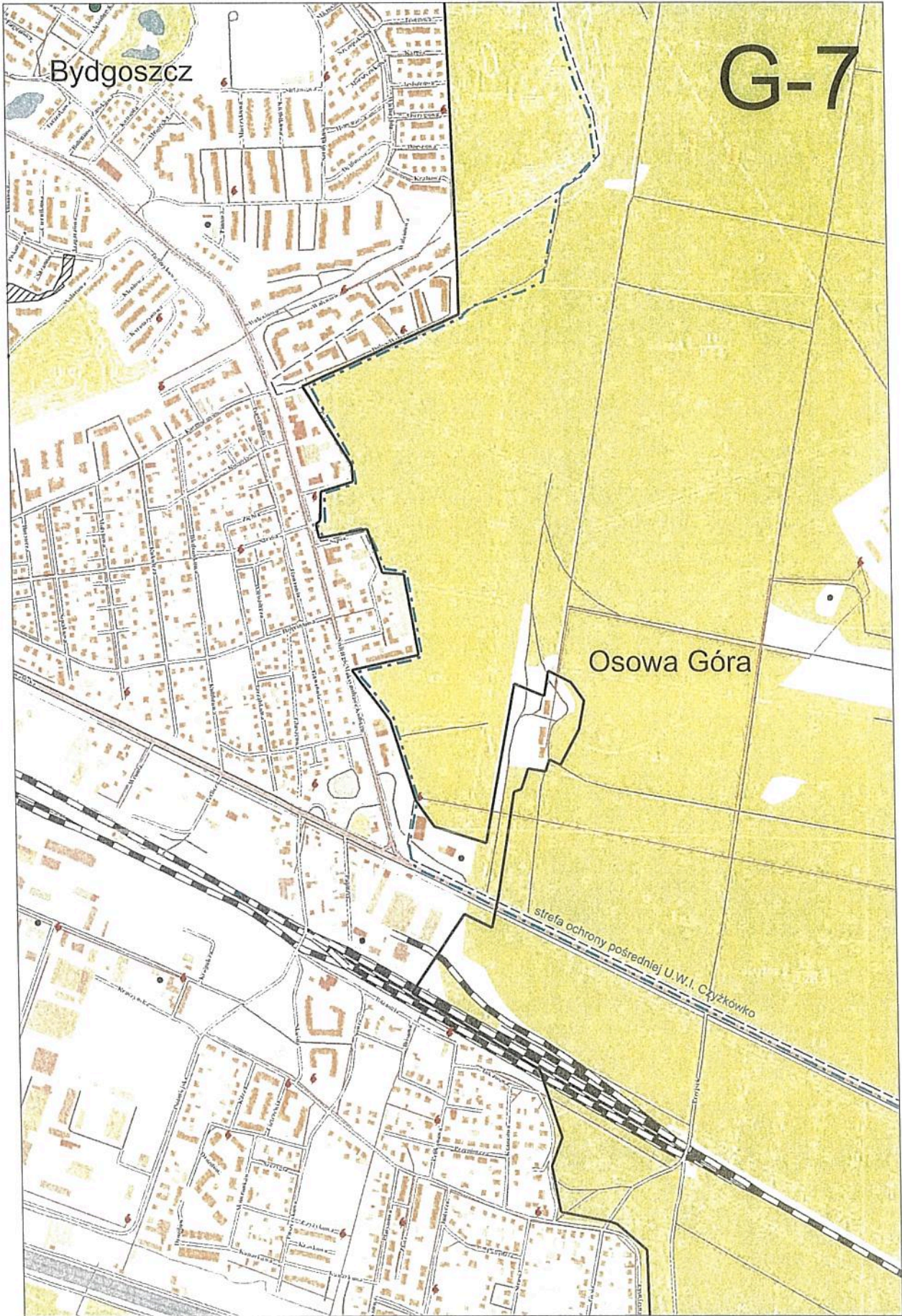
F-11

Ciele



G-6





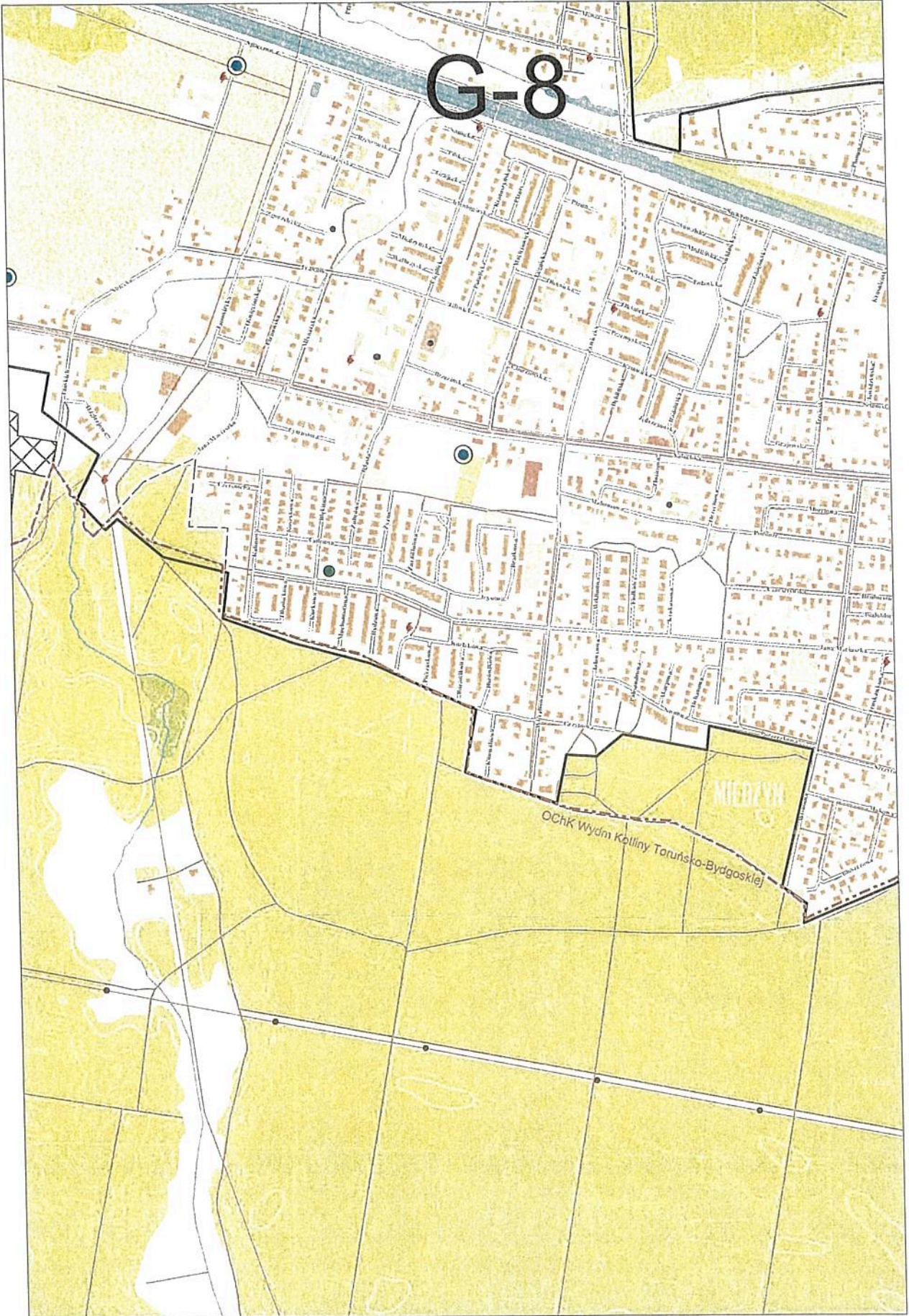
Bydgoszcz

G-7

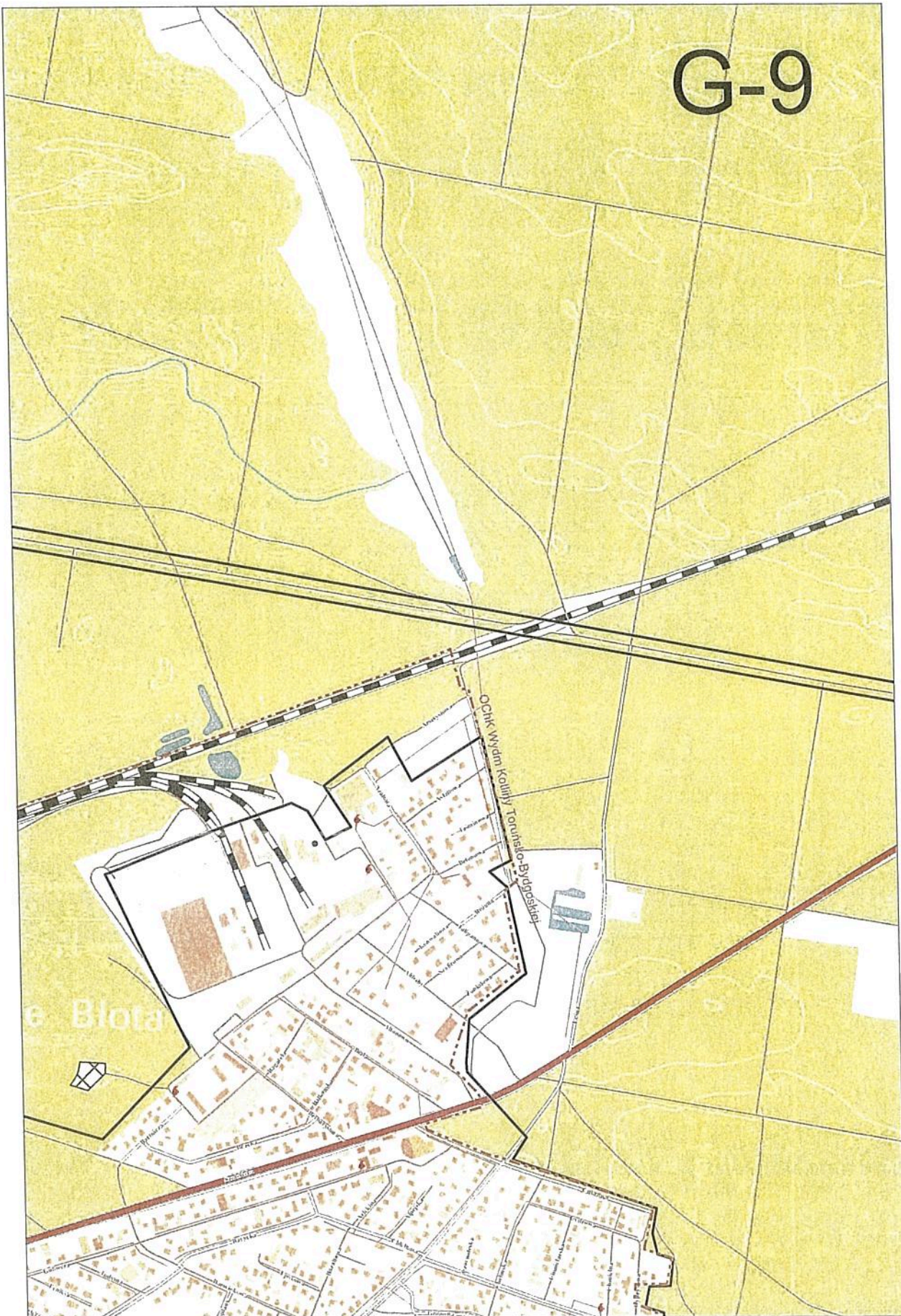
Osowa Góra

strefa ochrony pośredniej U.W.I. Czyżkówko

G-8



G-9



e Blota

OCHK Mydri Kollity Torunsko-Budapesti

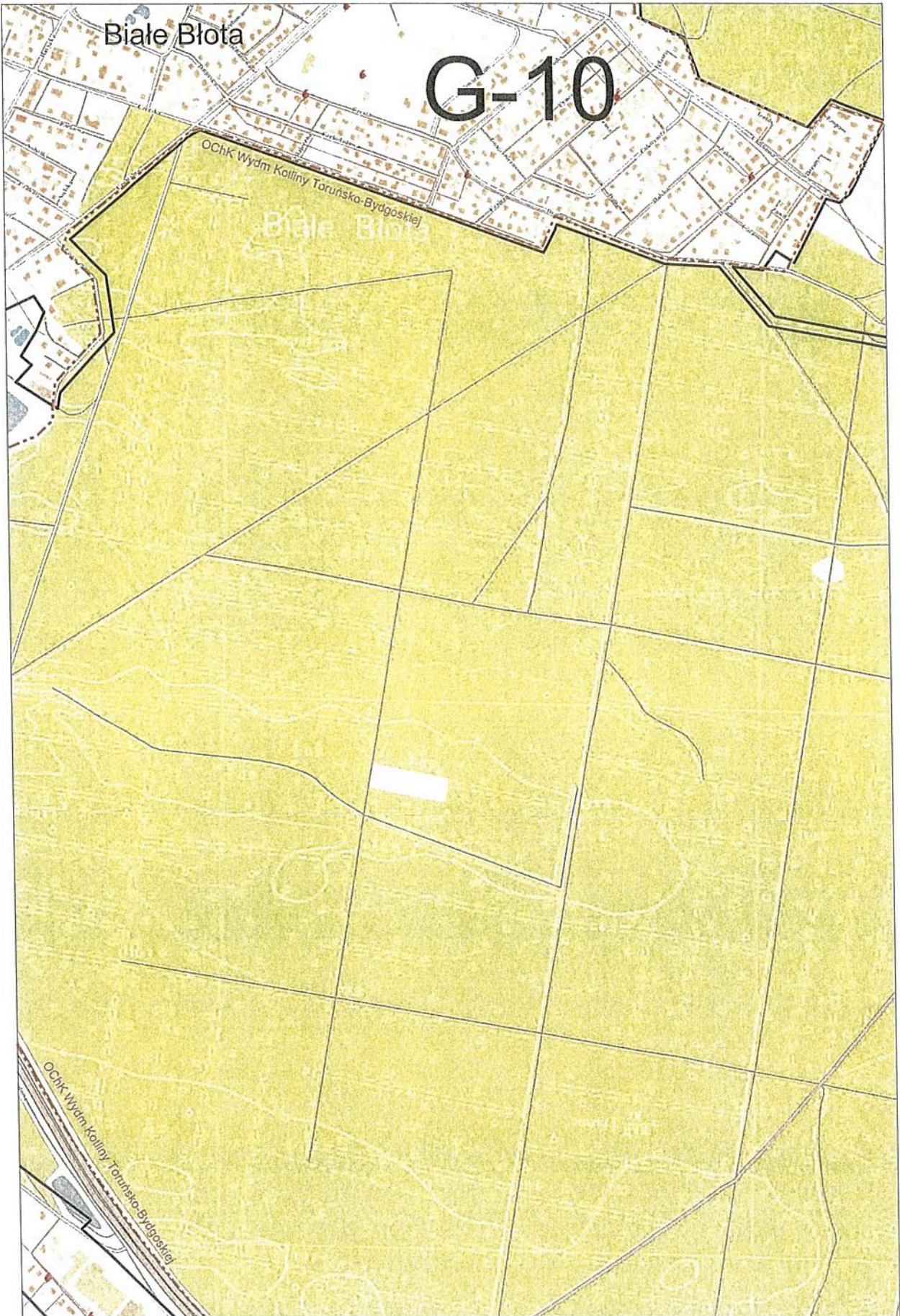
Białe Błota

G-10

OChK Wydm Kolliny Toruńsko-Bydgoskiej

Białe Błota

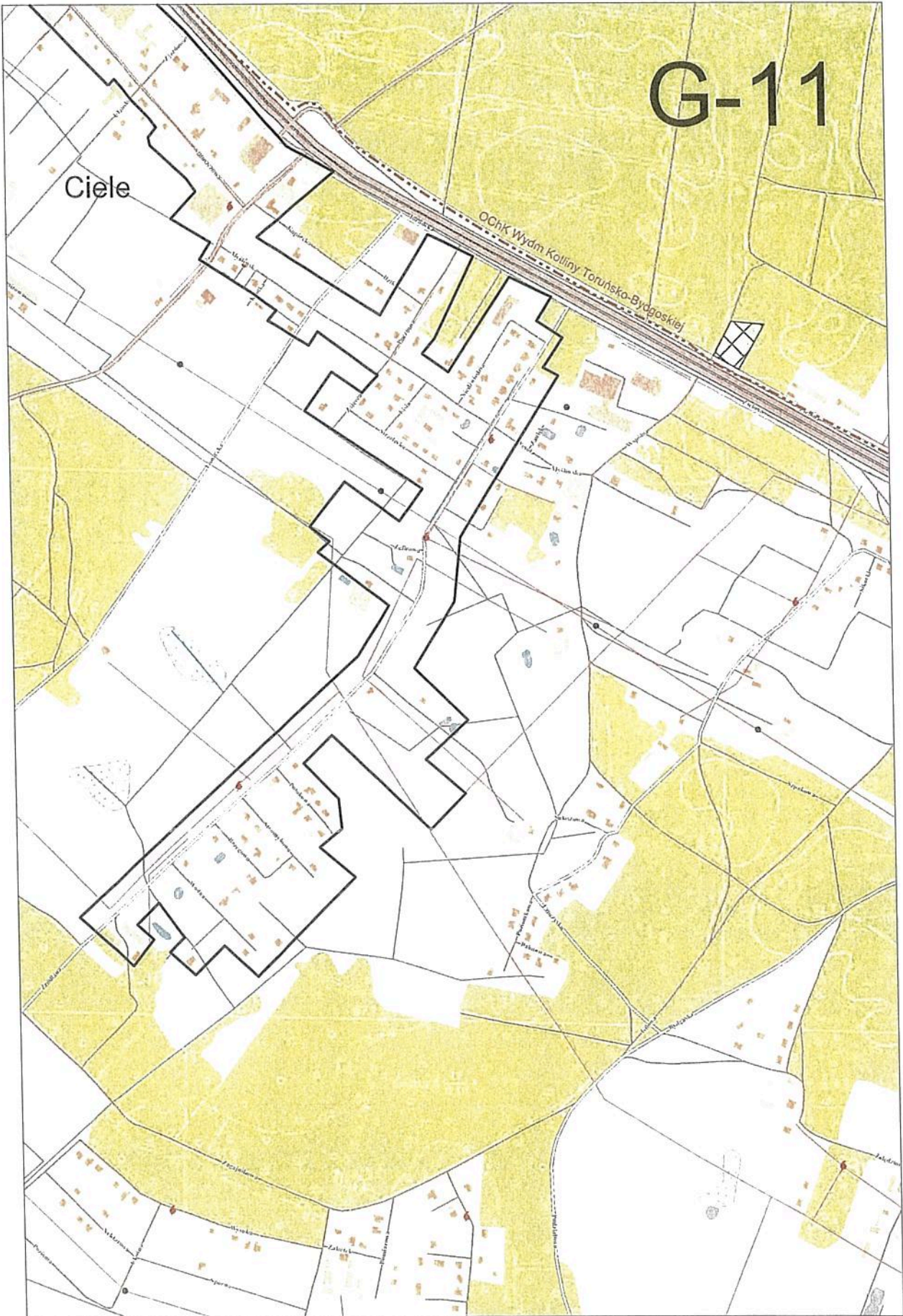
OChK Wydm Kolliny Toruńsko-Bydgoskiej



G-11

Ciele

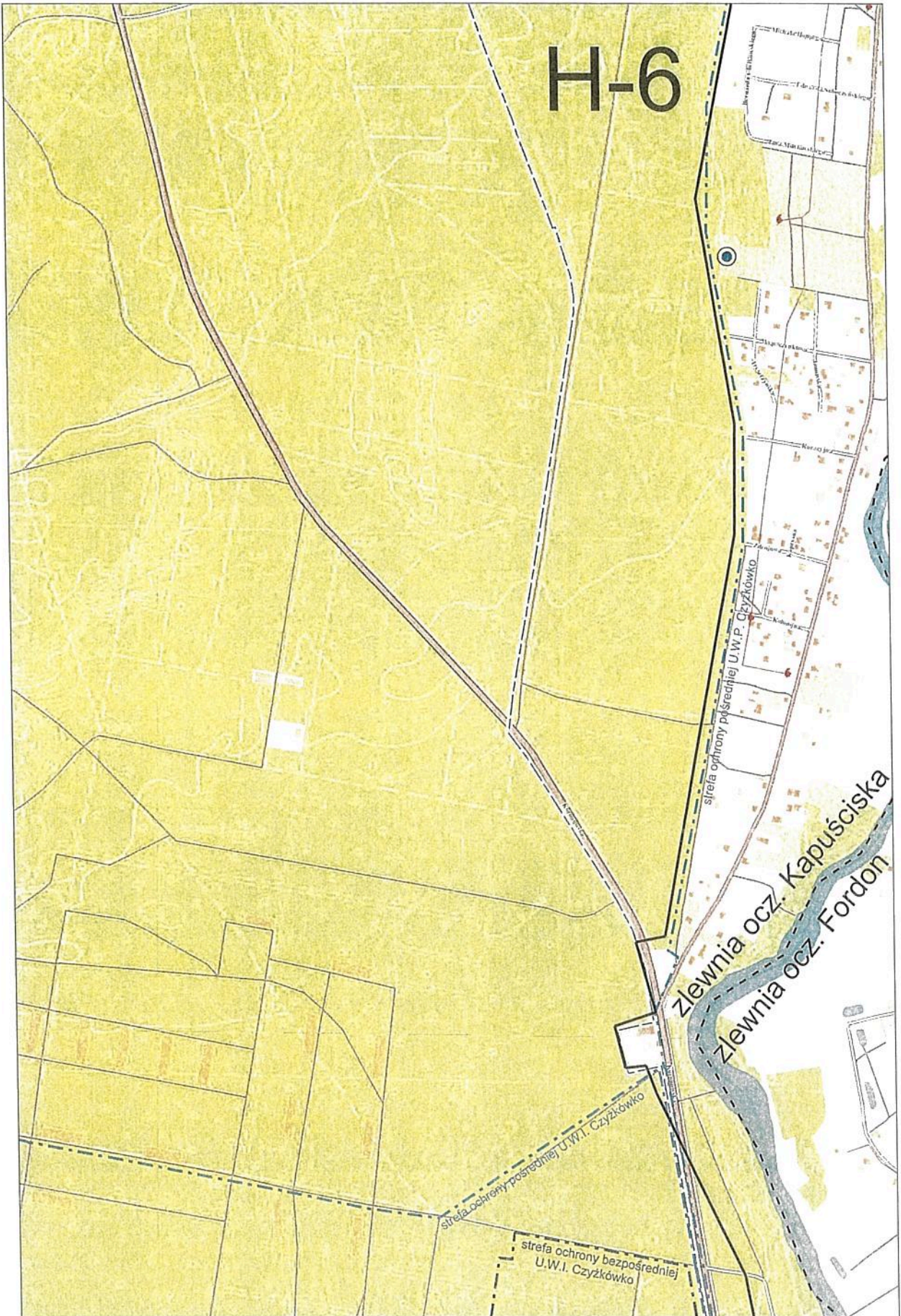
OChK Wydm Kolliny Toruńsko-Bydgoskiej



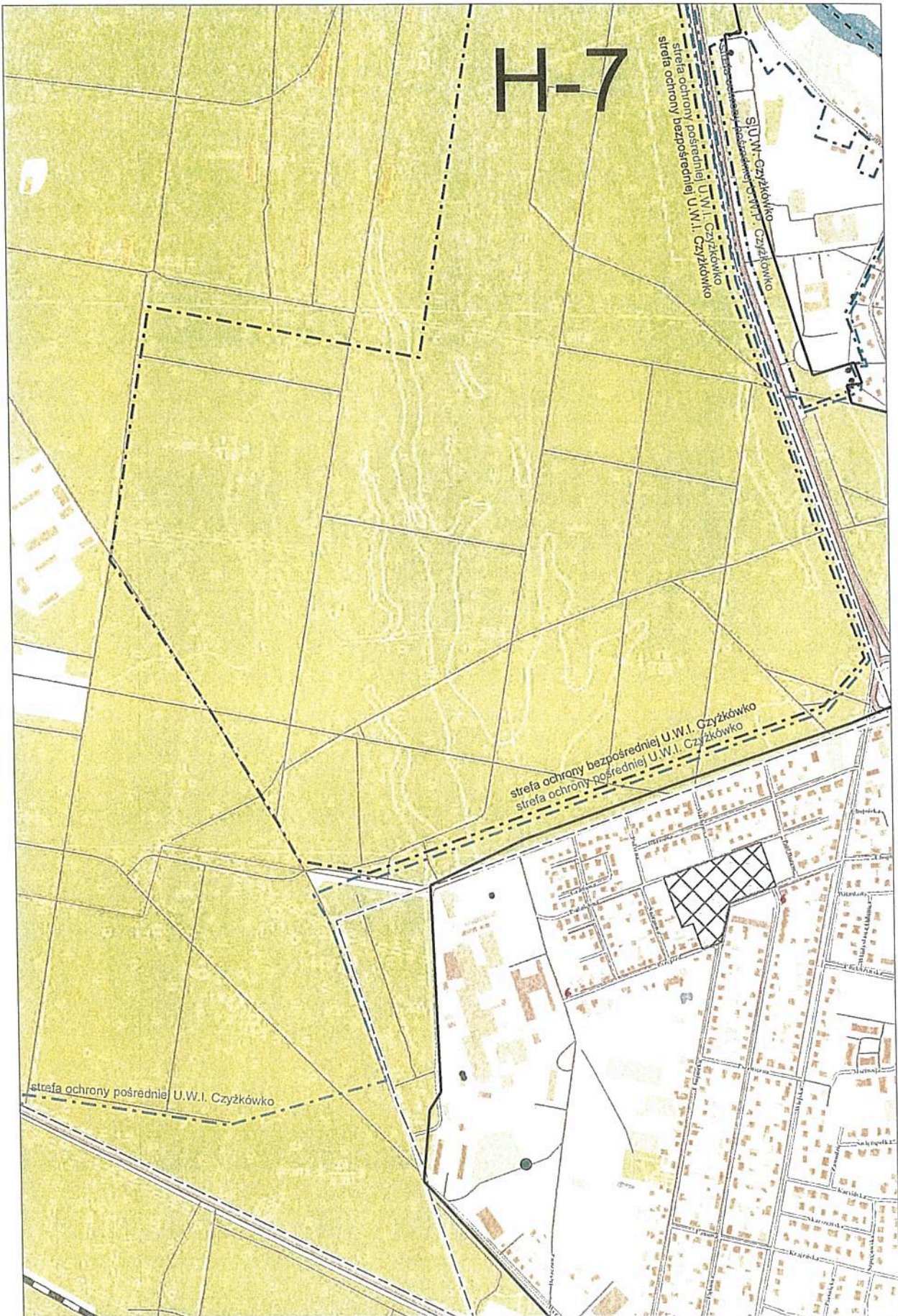
H-5



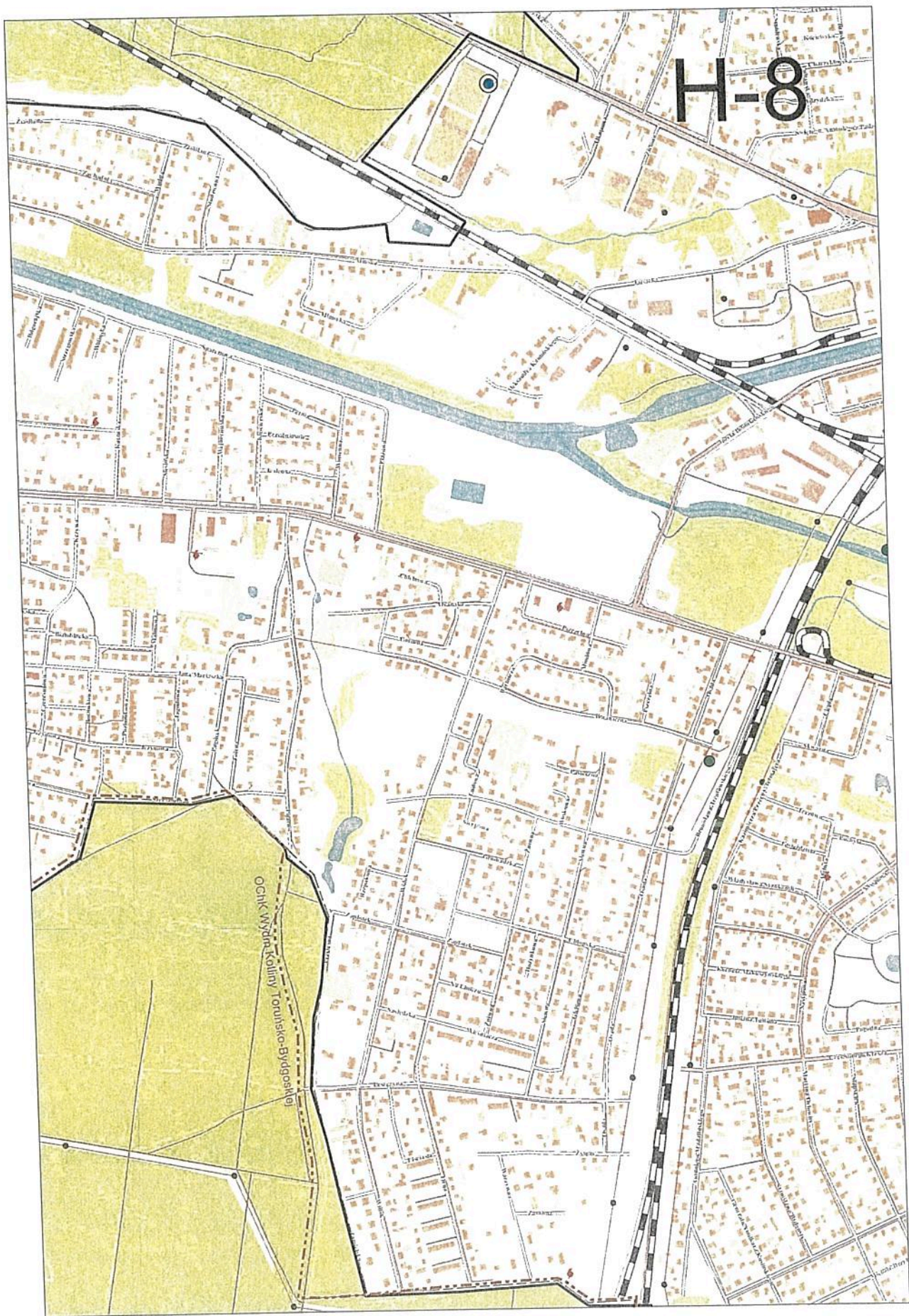
H-6

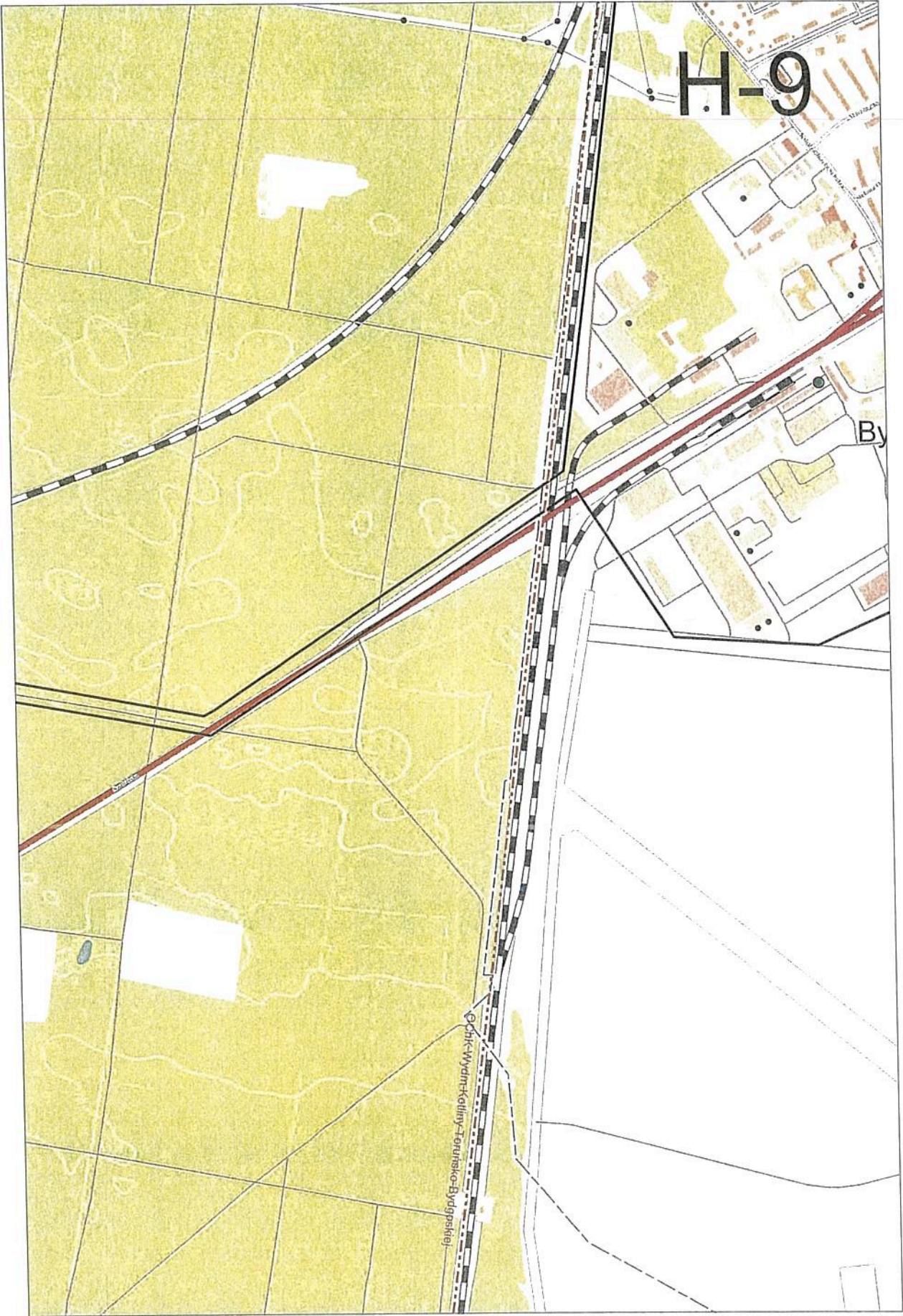


H-7

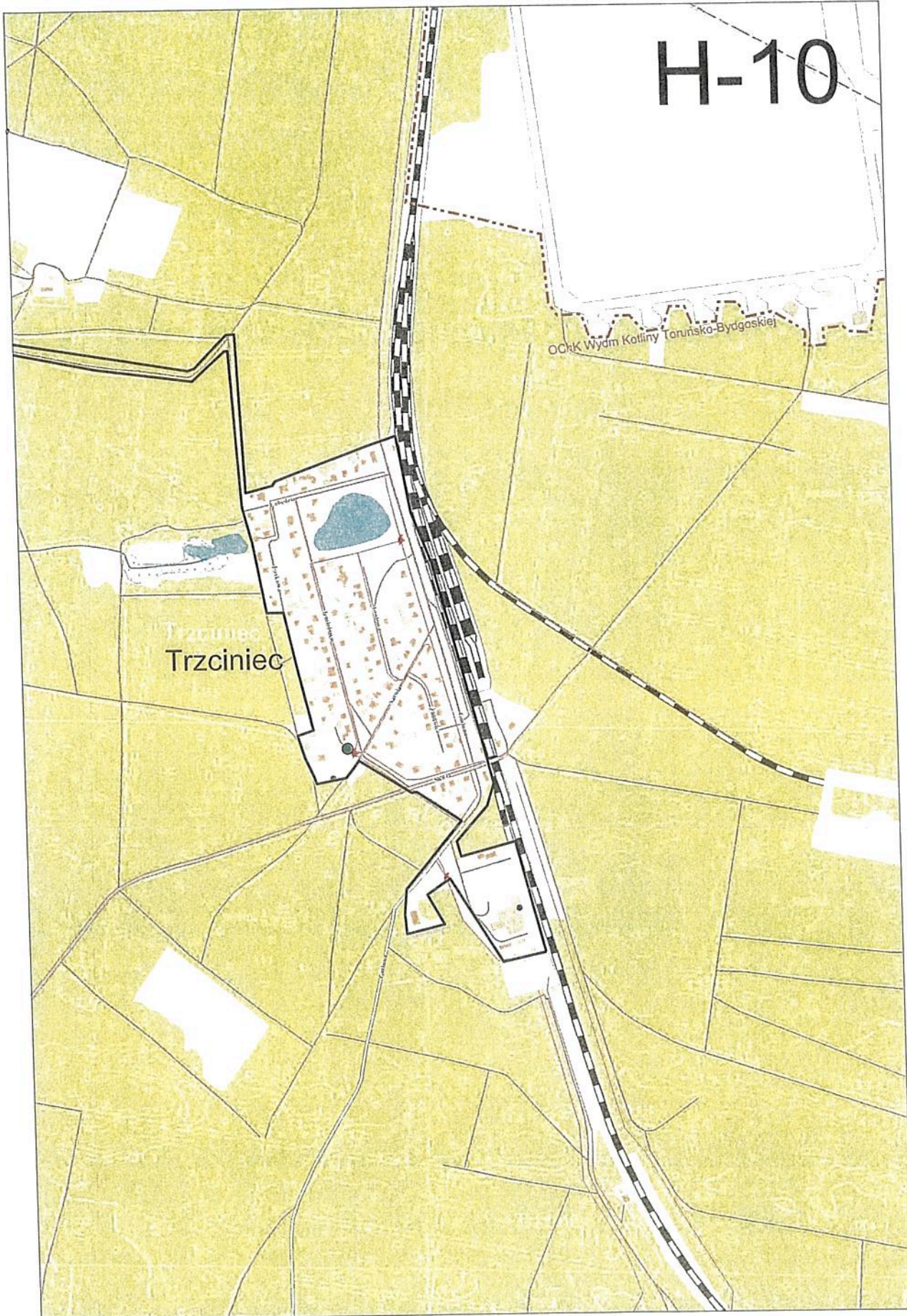


H-8

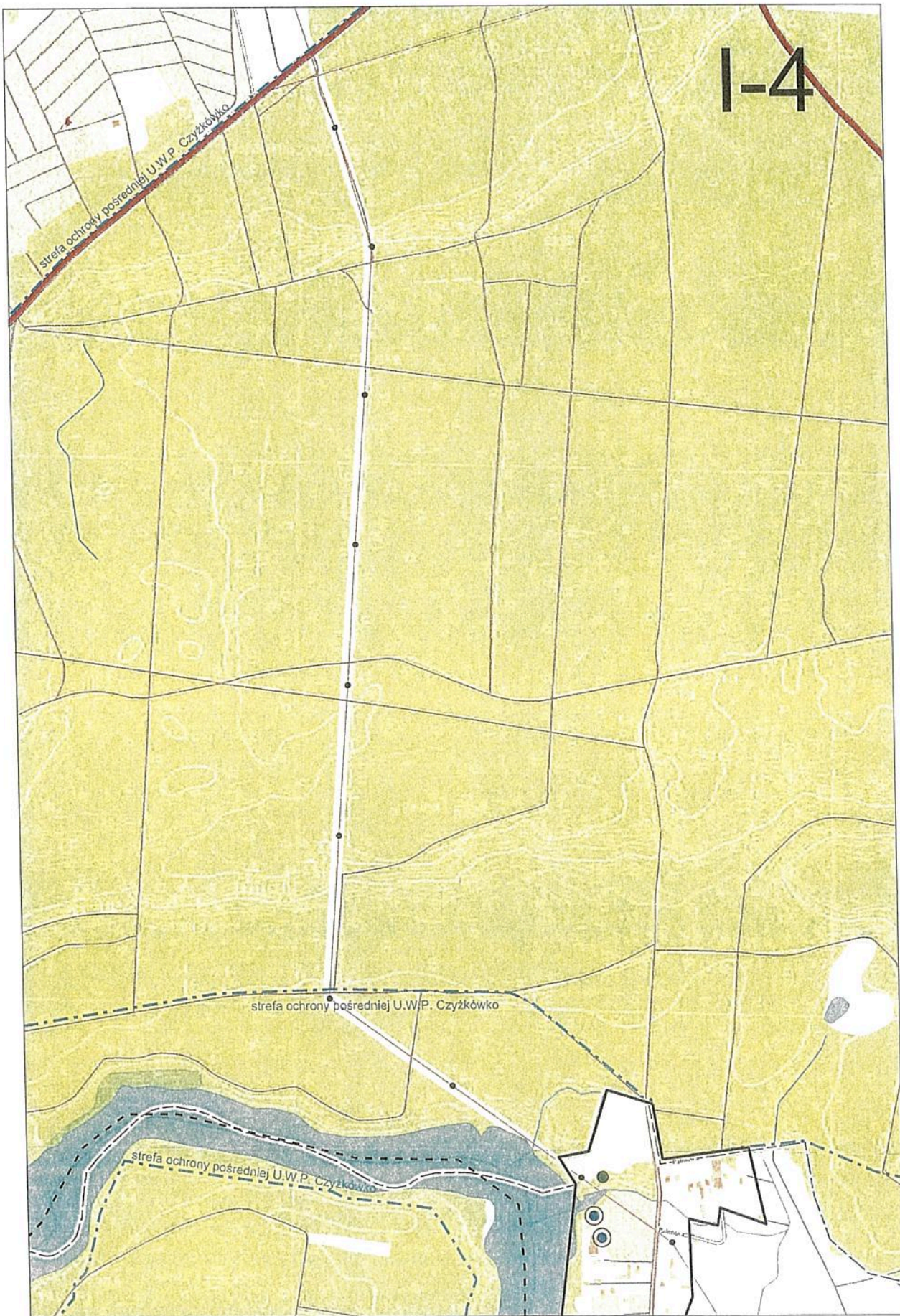




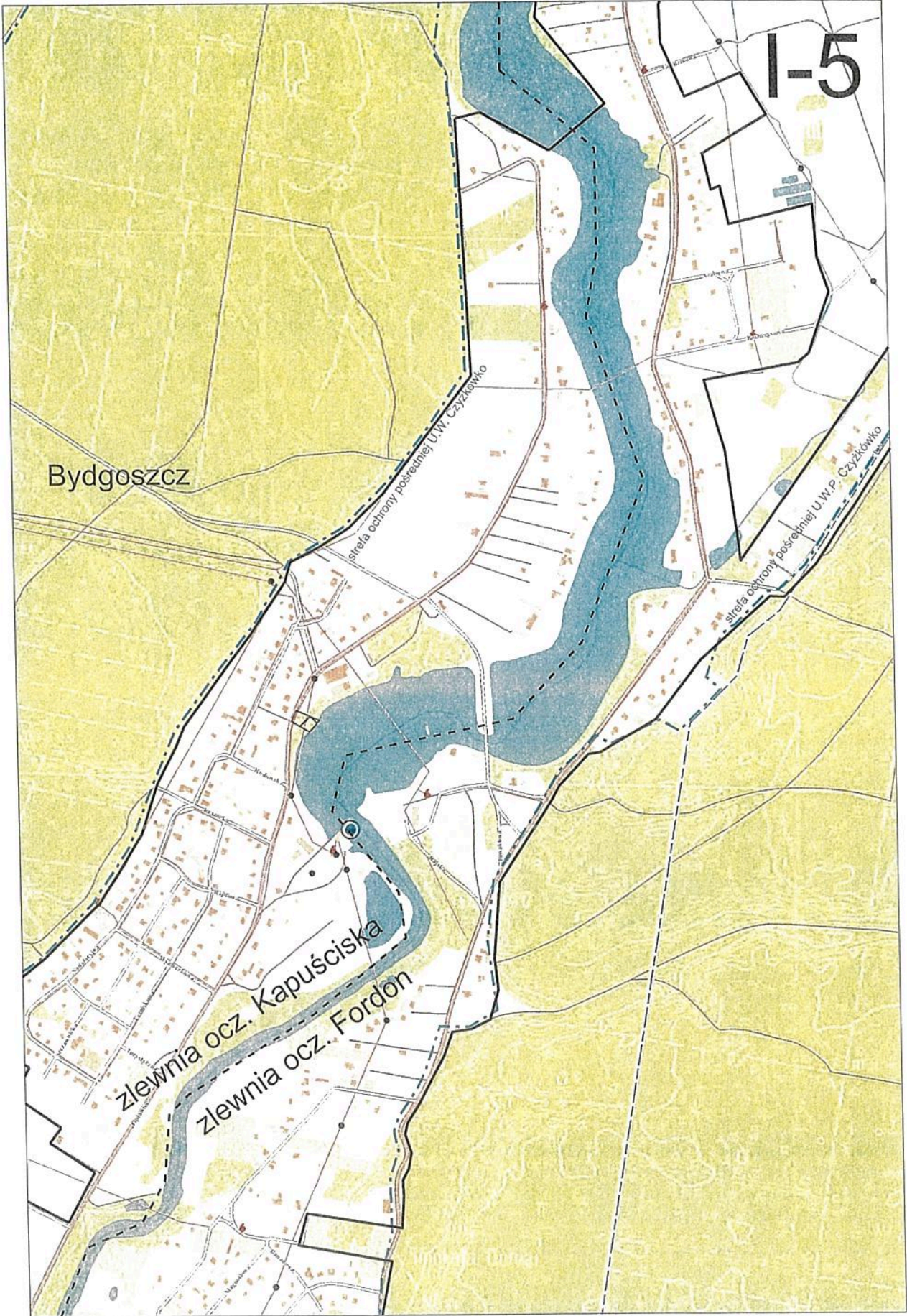
H-10



1-4



I-5



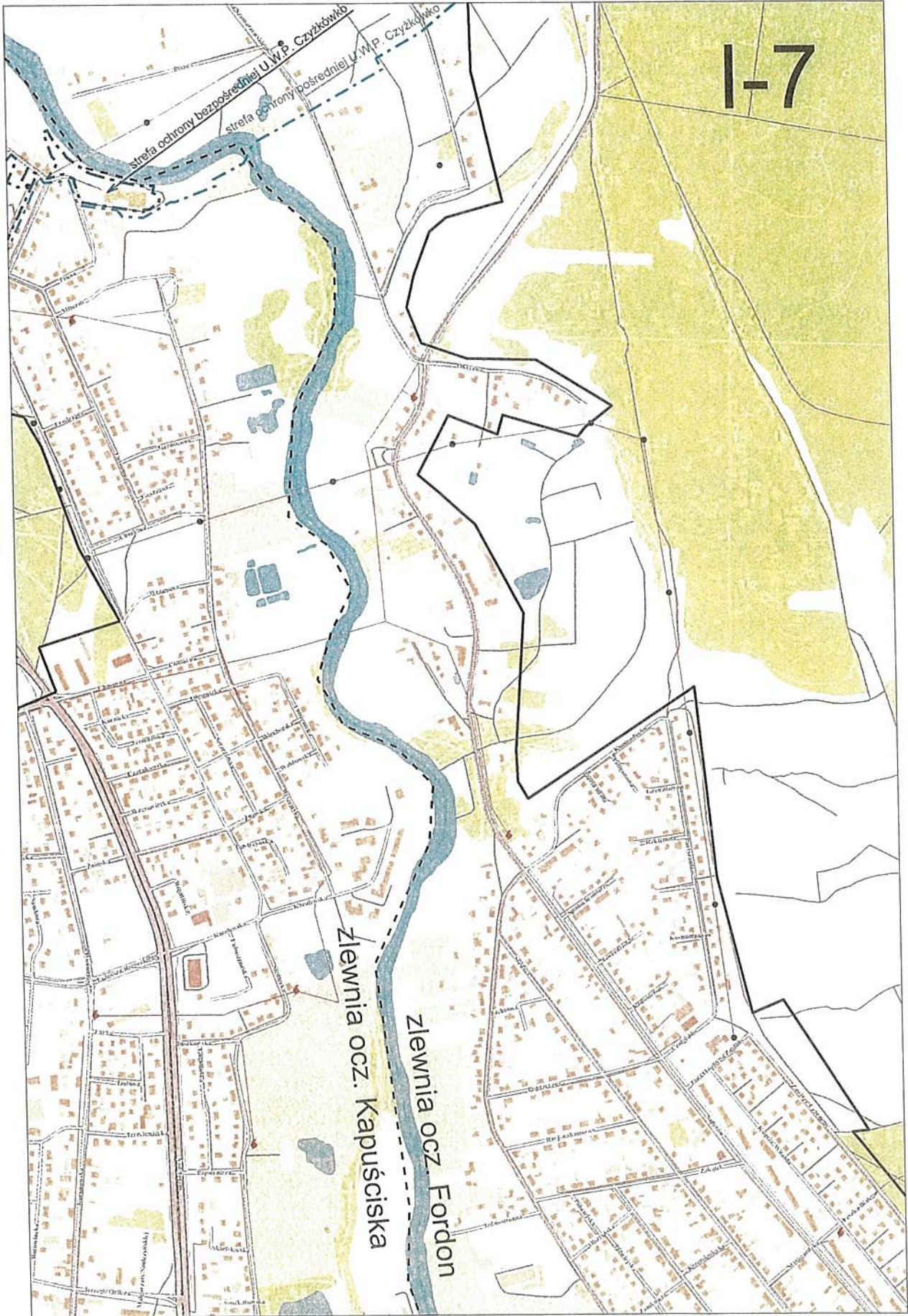
Bydgoszcz

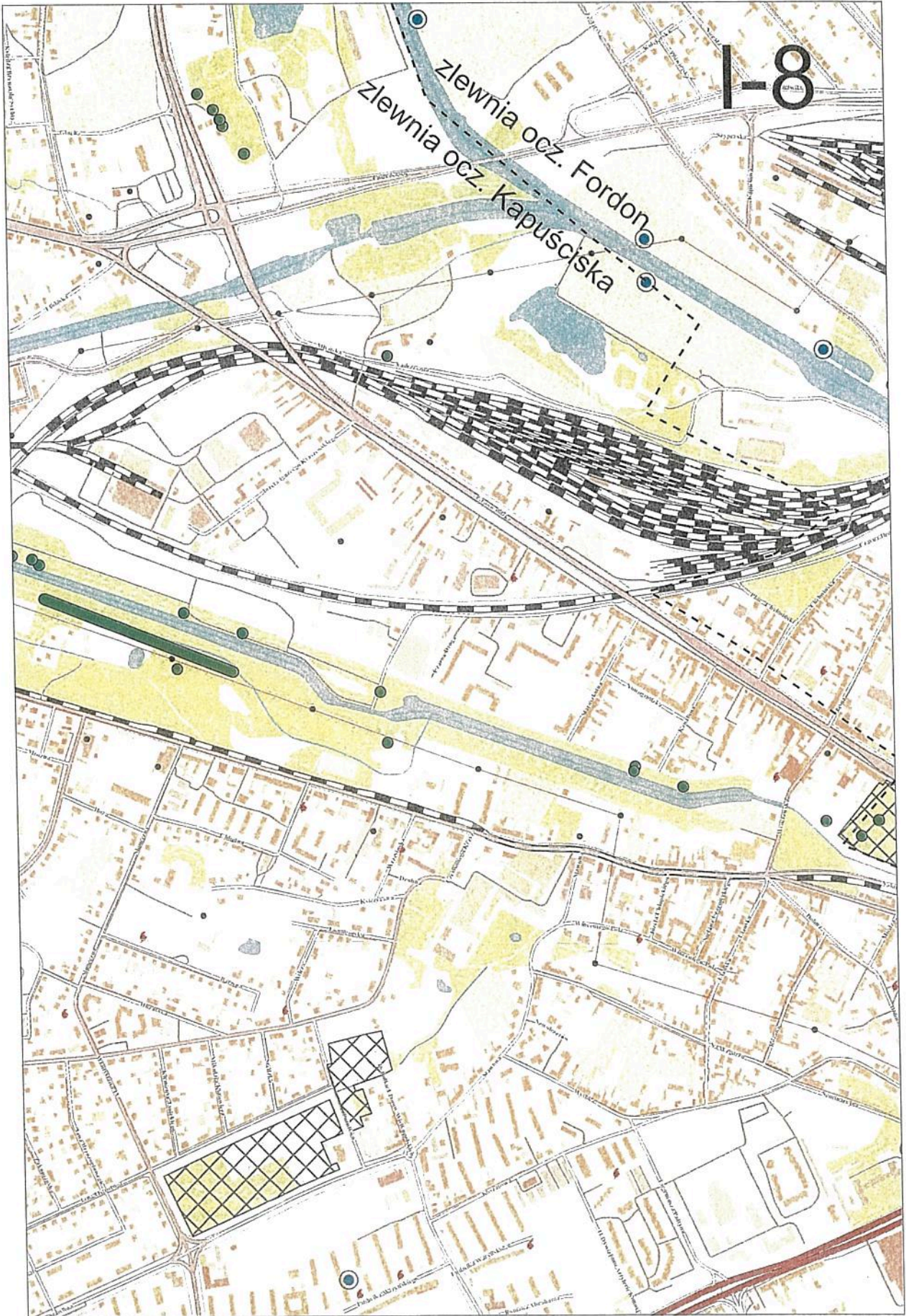
strefa ochrony pośredniej U.W. Czyżkowo

strefa ochrony pośredniej U.W. Czyżkowo

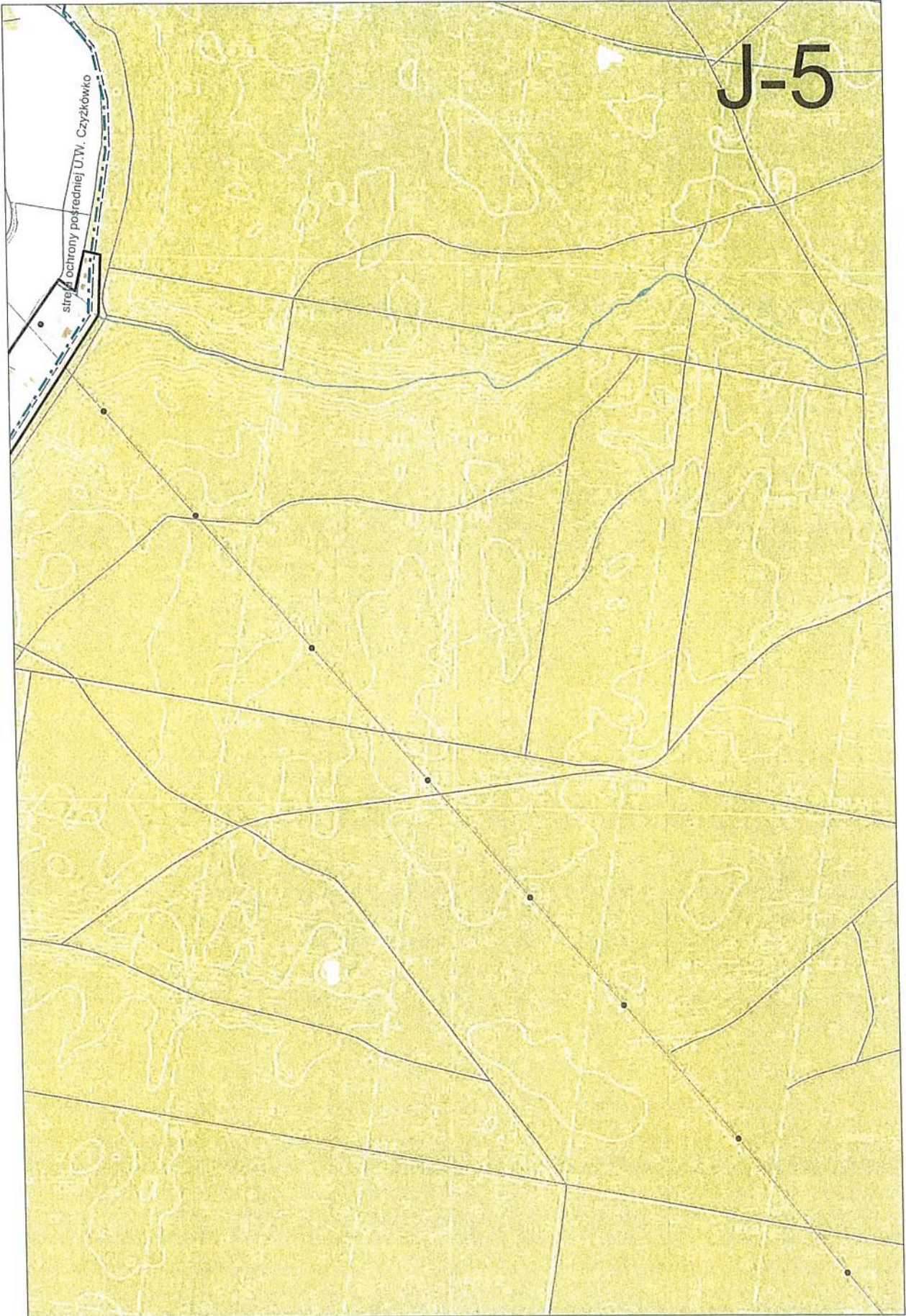
zlewnia ocz. Kapuściska
zlewnia ocz. Fordon

Województwo Pomorskie





J-5




J-6

Z.P.K. CHEŁMIŃSKIEGO I NADWIŚLAŃSKIEGO

OChK Północnego Pasa Rekreacyjnego Miasta Bydgoszczy

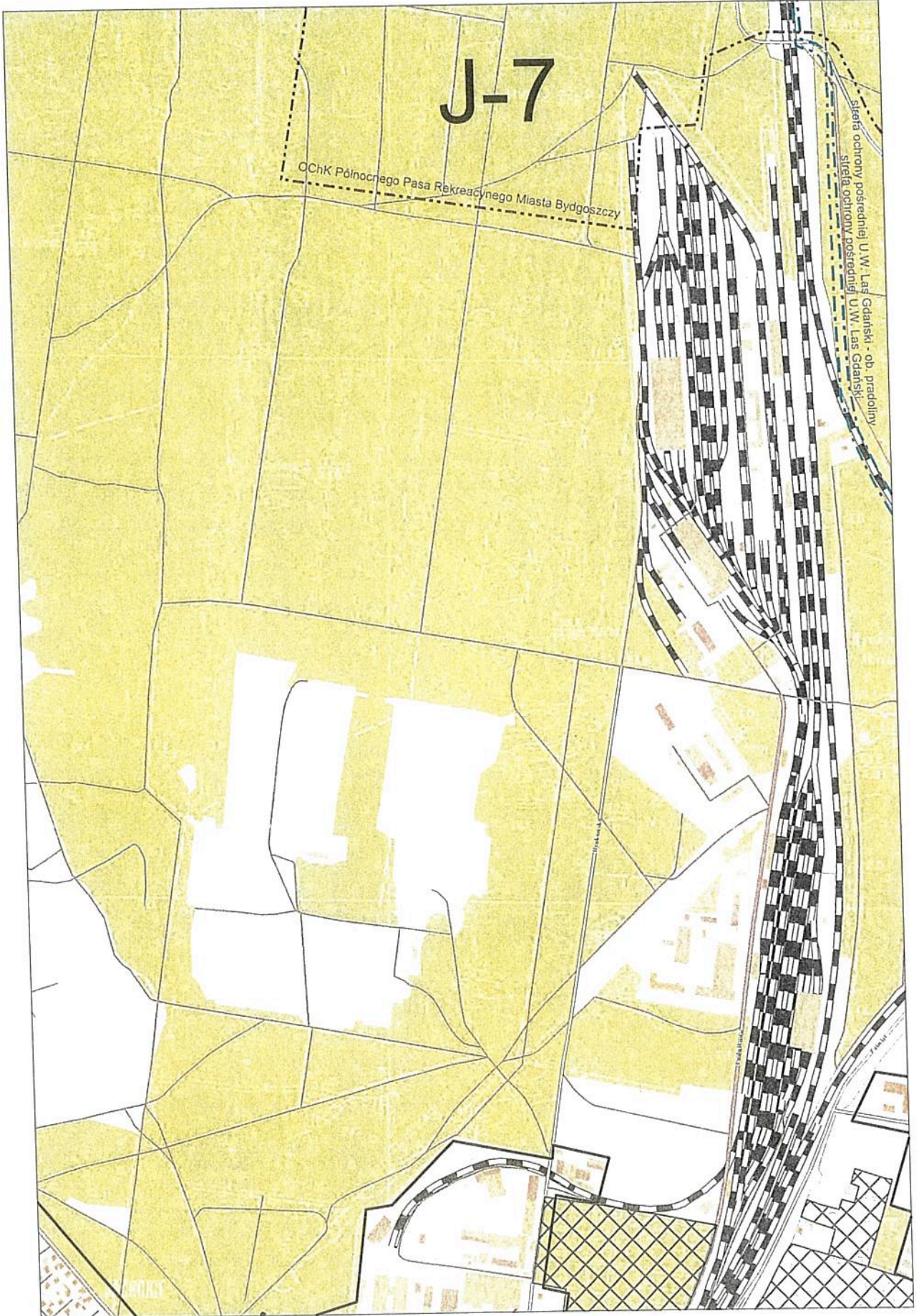
strefa ochrony pośredniej U.W. Las Gdański - ob. pradolina
strefa ochrony pośredniej U.W. Las-Gdański

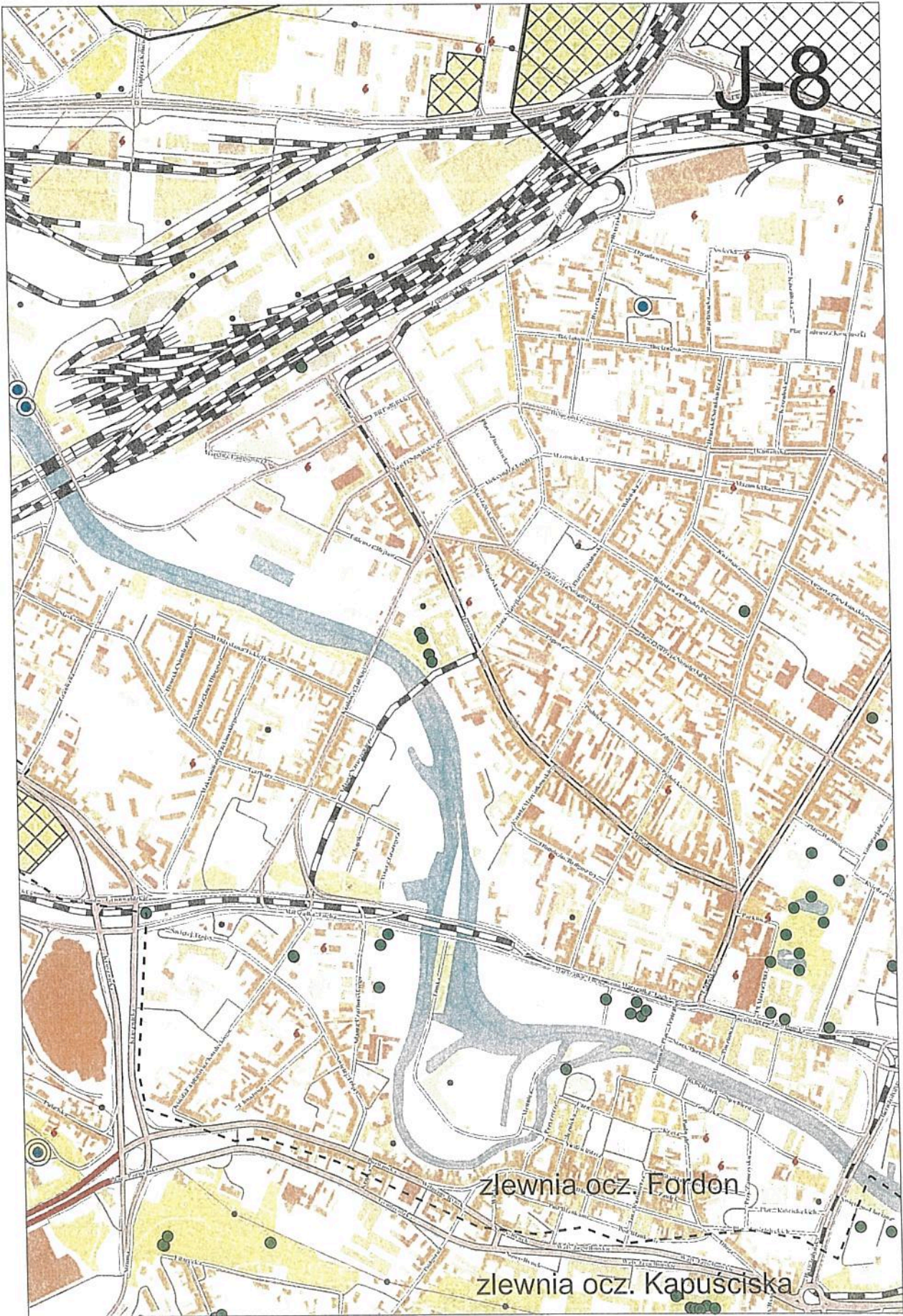


J-7

OChK Północnego Pasa Rekreacyjnego Miasta Bydgoszczy

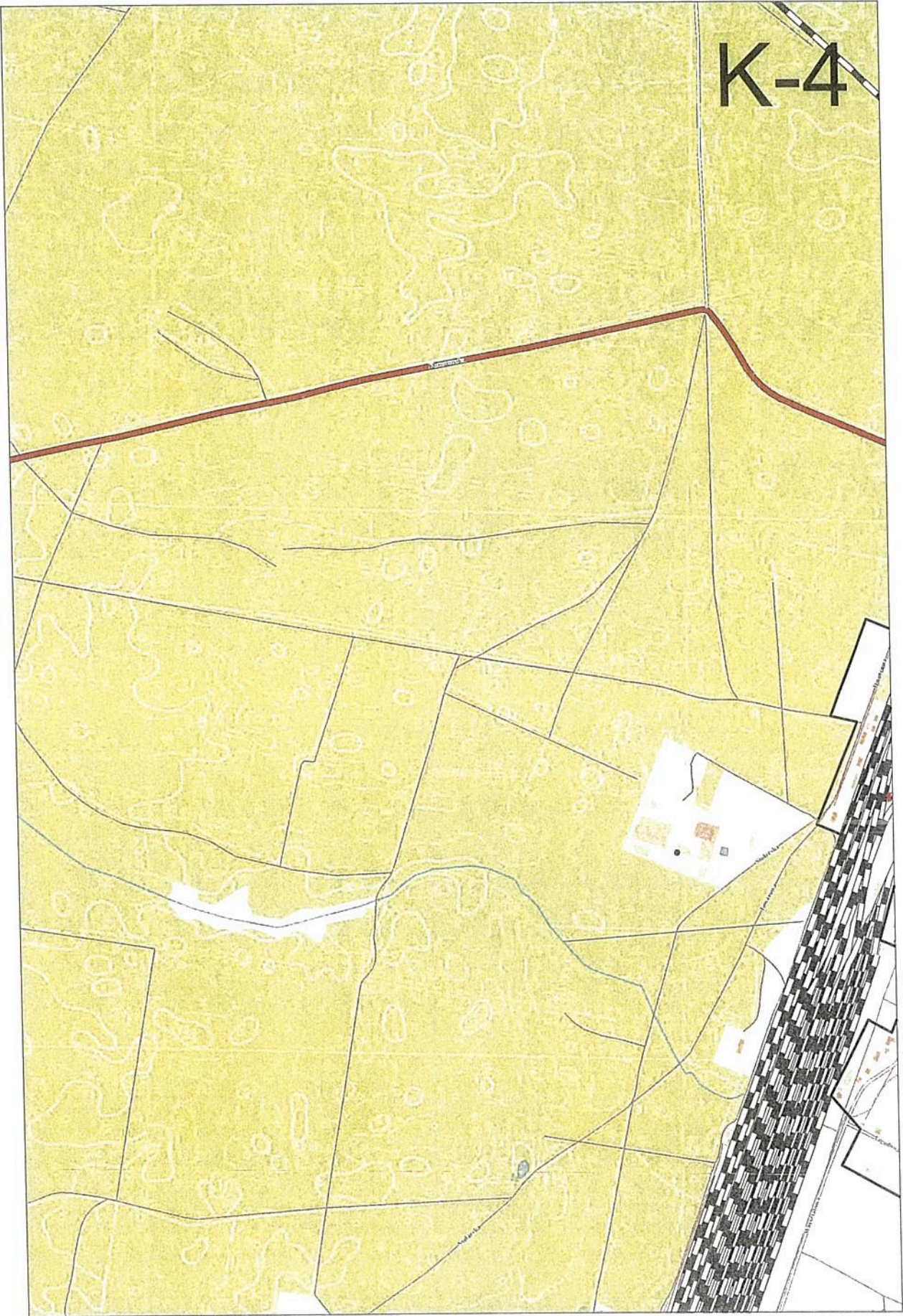
strefa ochrony pośredniej U.W. Las Gdanski - ob. pradolinny
strefa ochrony pośredniej U.W. Las Gdanski



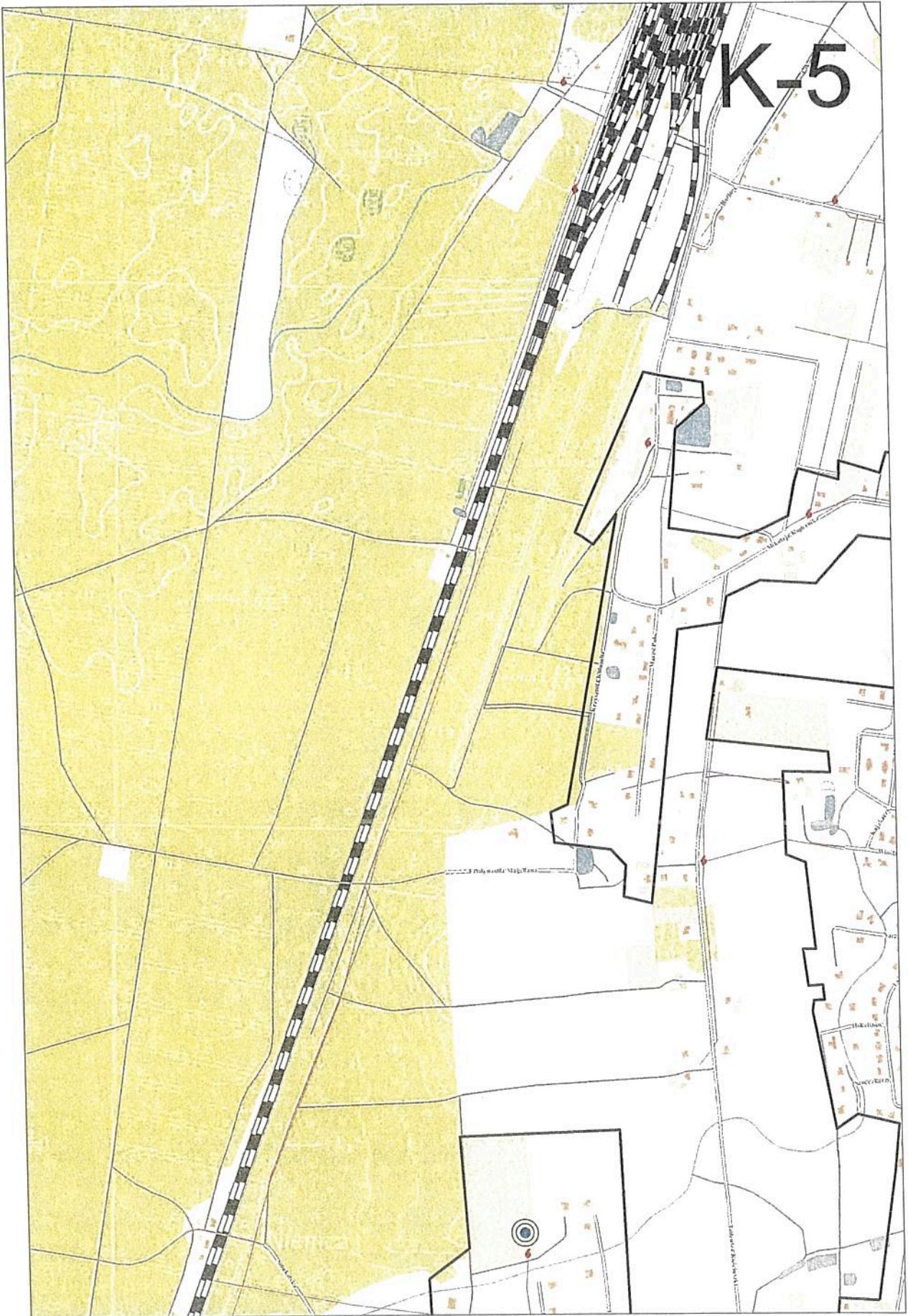




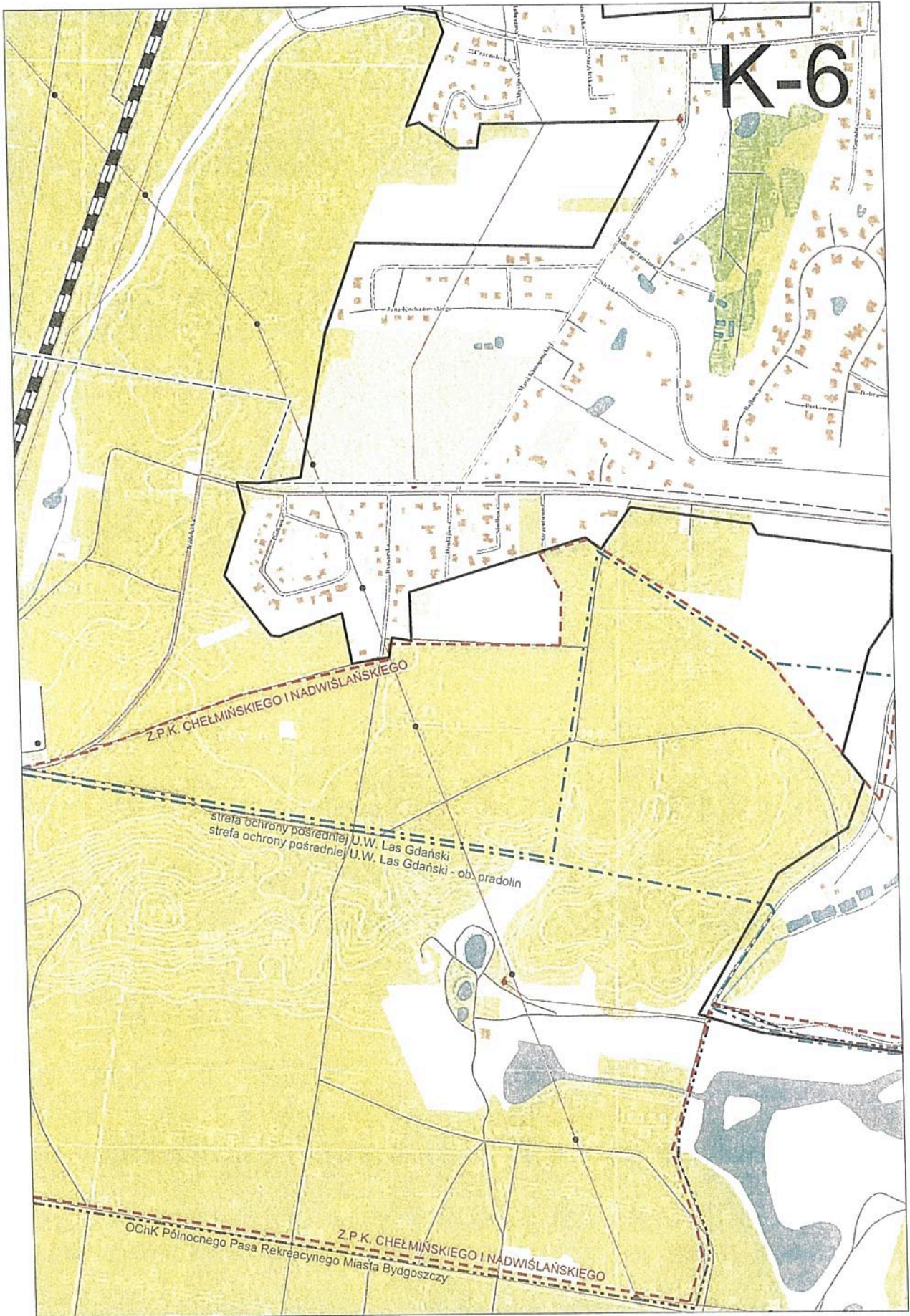
K-4



K-5



K-6

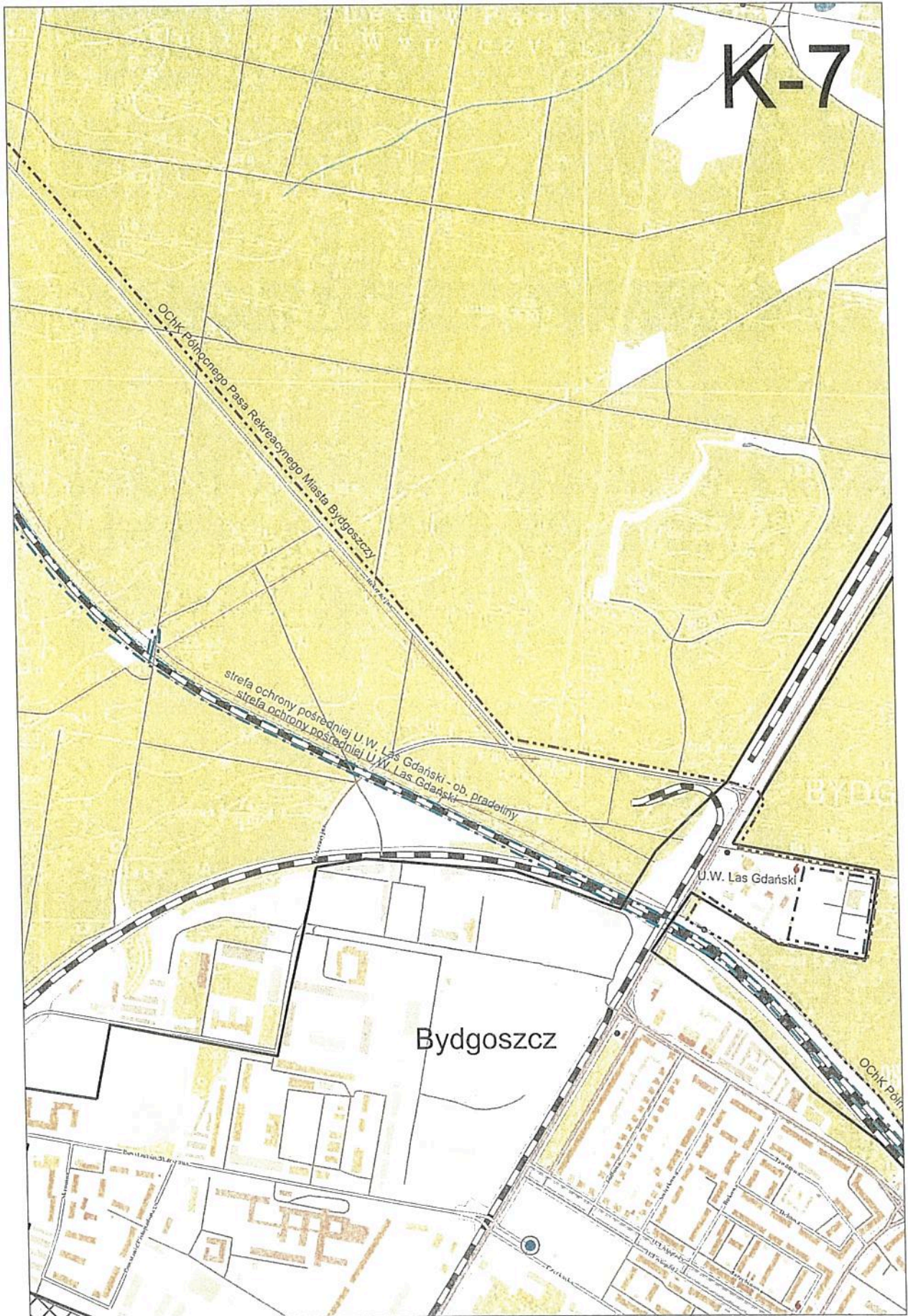


Z.P.K. CHELMIŃSKIEGO I NADWIŚLAŃSKIEGO

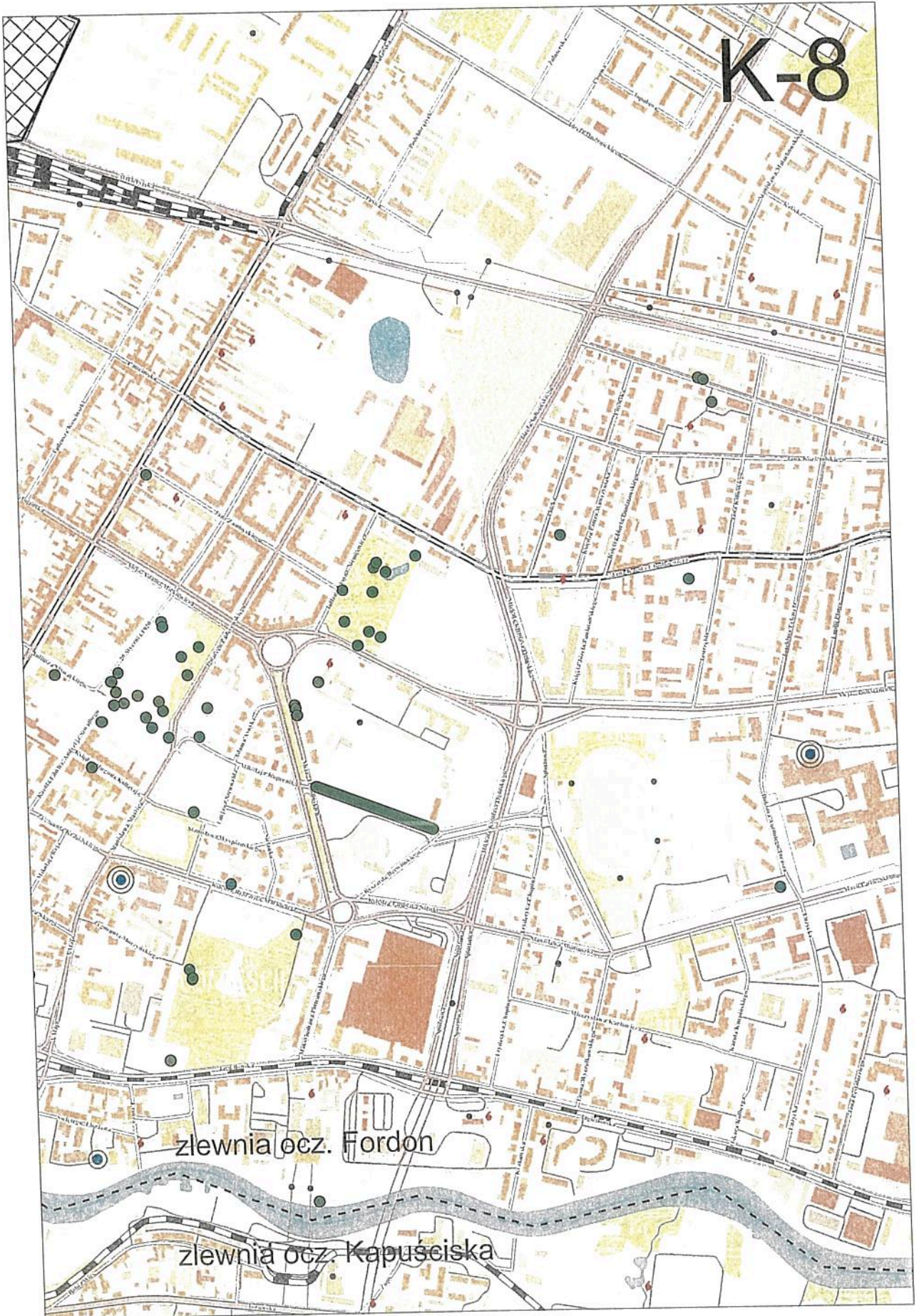
strefa ochrony pośredniej U.W. Las Gdański
strefa ochrony pośredniej U.W. Las Gdański - obs. pradolin

OChK Północnego Pasa Rekreacyjnego Miasta Bydgoszczy
Z.P.K. CHELMIŃSKIEGO I NADWIŚLAŃSKIEGO

K-7



K-8

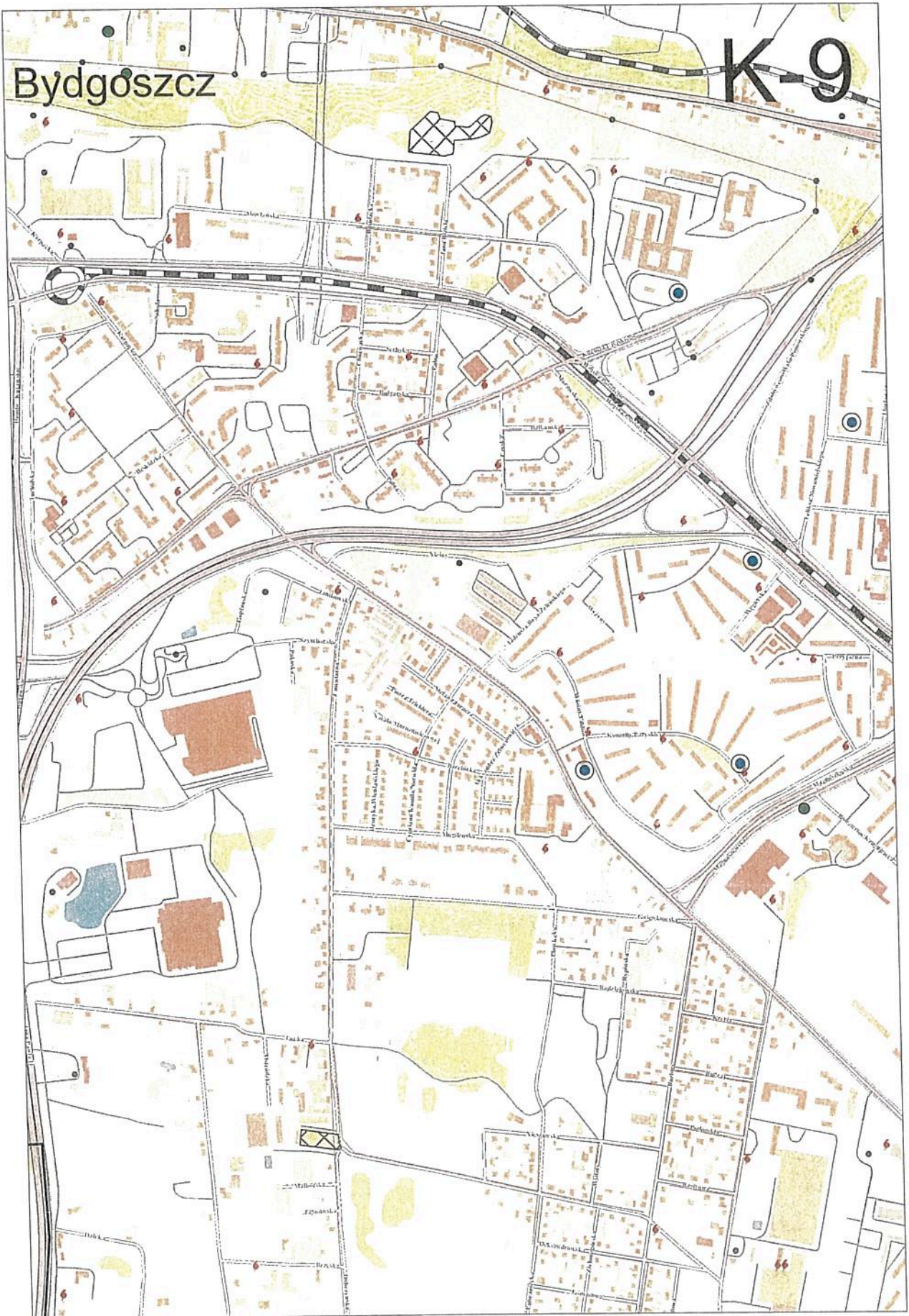


zlewnia ocz. Fordon

zlewnia ocz. Kapuściska

Bydgoszcz

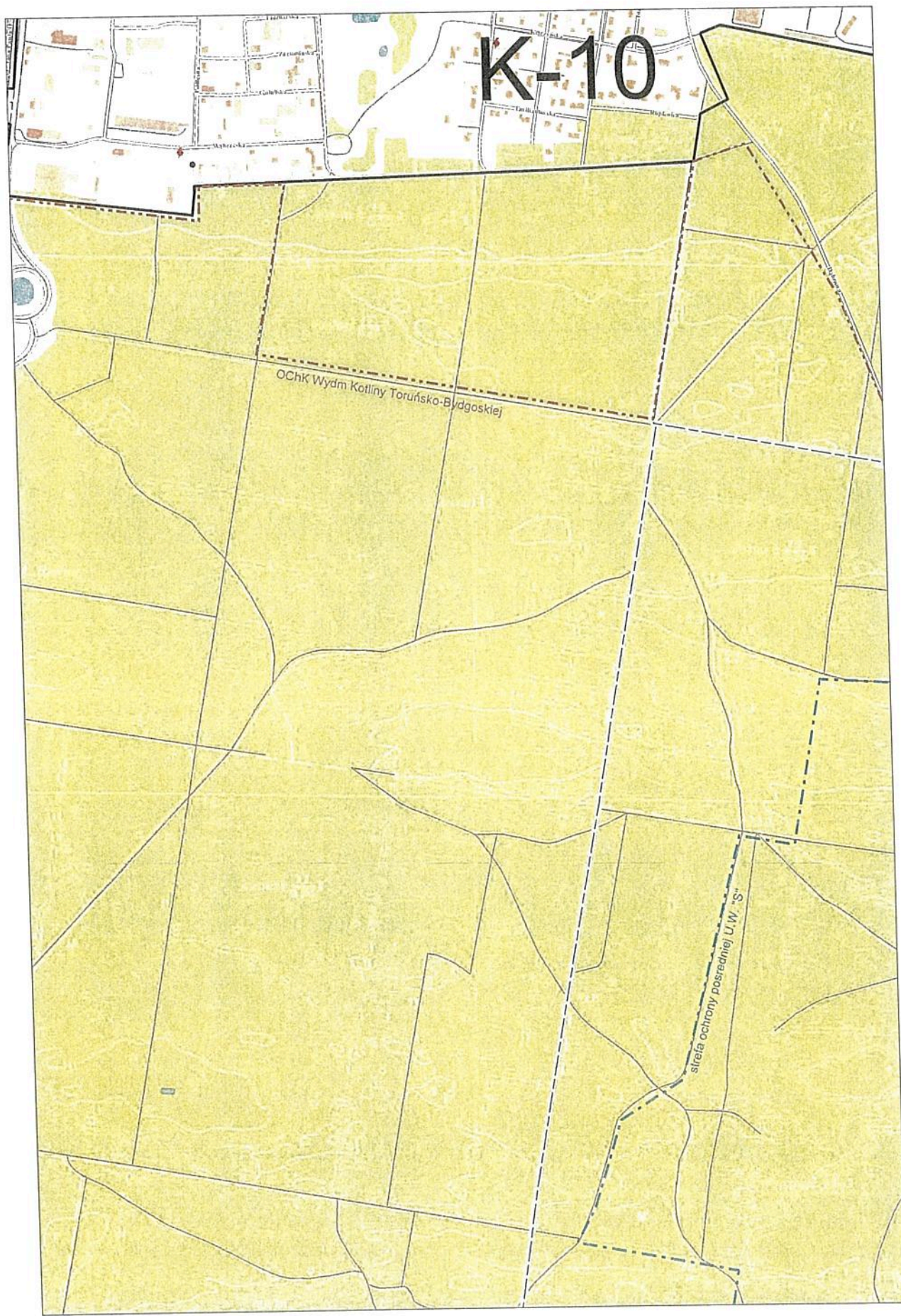
K-9



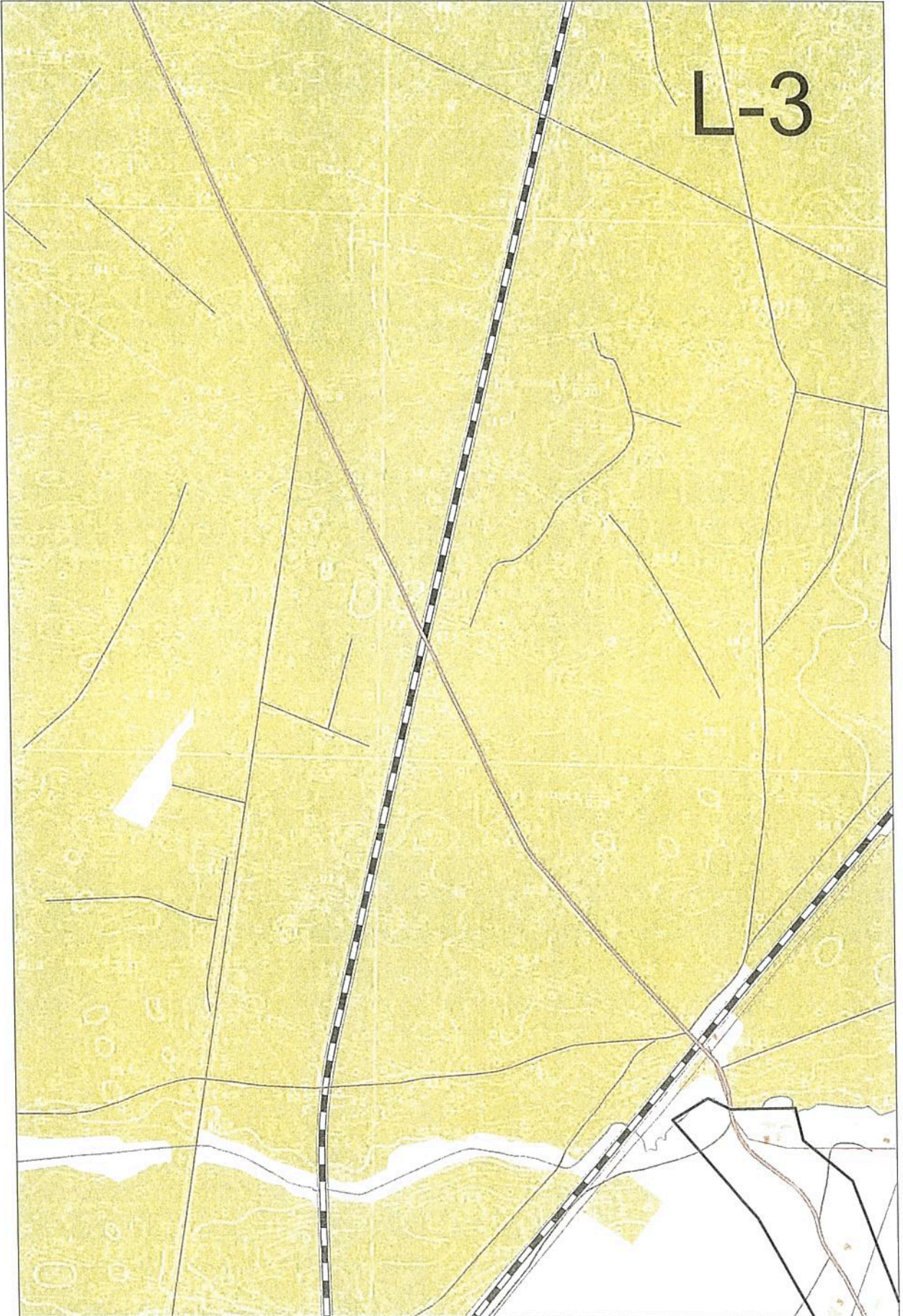
K-10

OChK Wydm Kotliny Toruńsko-Bydgoskiej

strefa ochrony pośredniej U.W. "S"

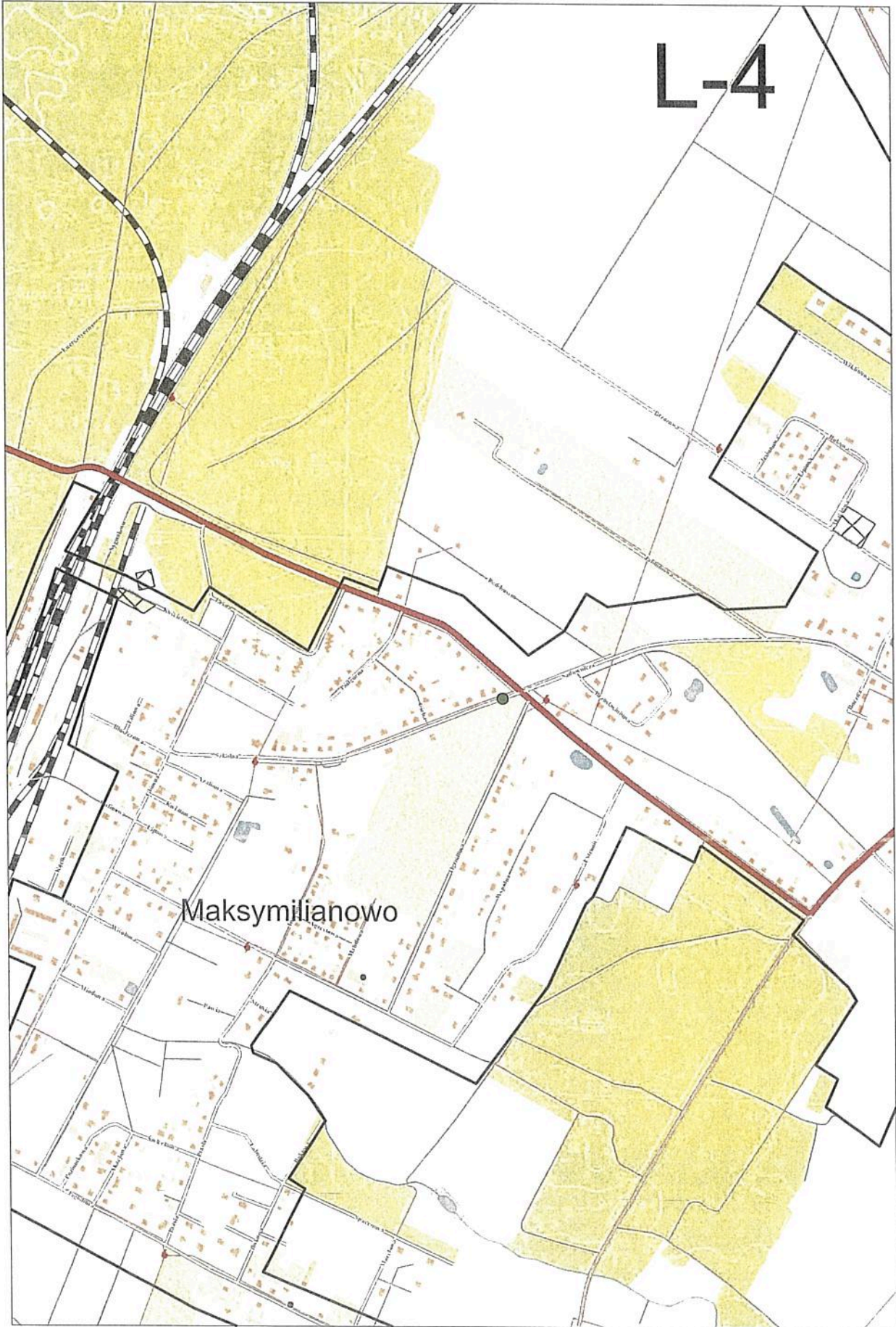


L-3

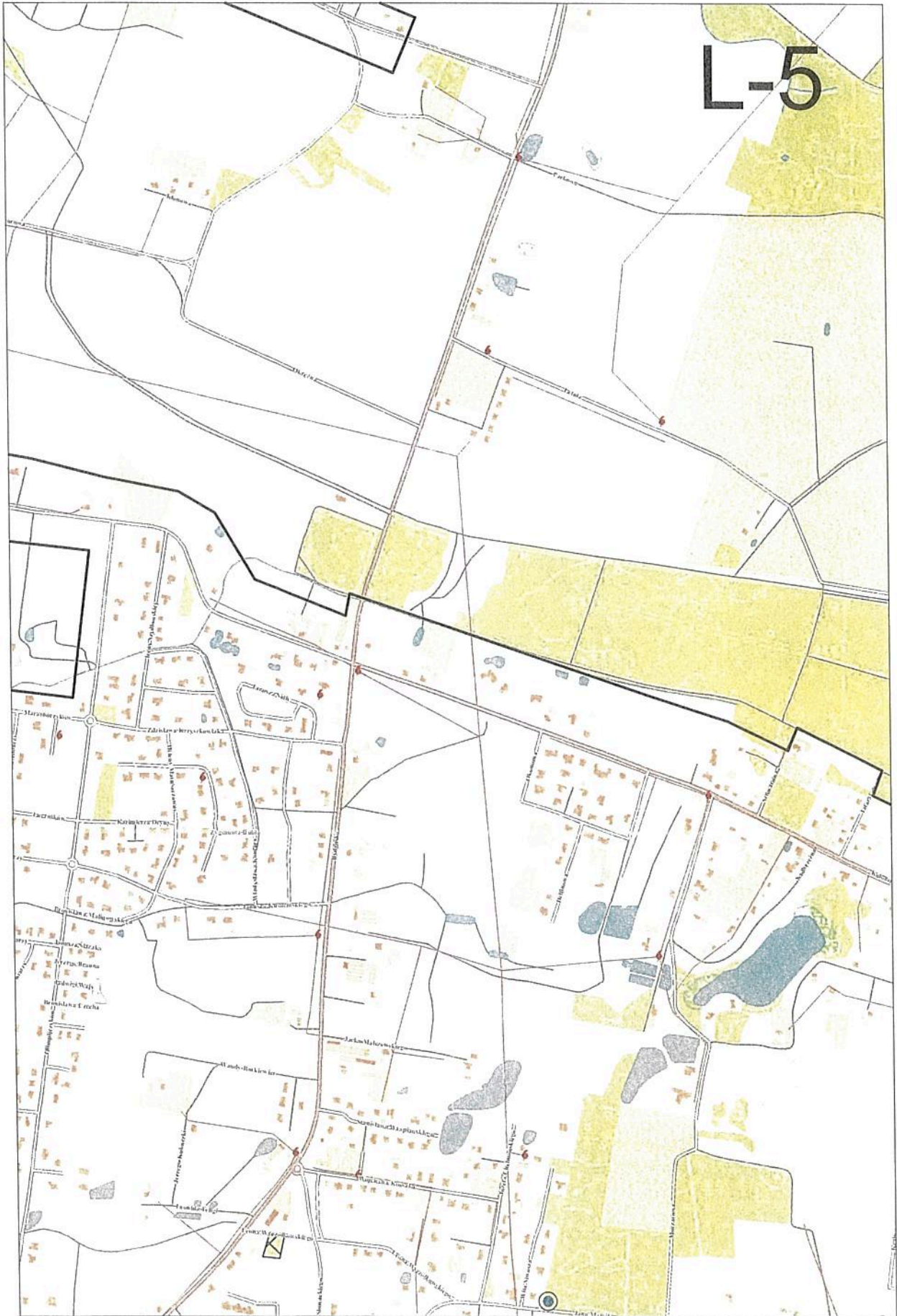


L-4

Maksymilianowo



L-5



L-6

Niemcz

Mysłęcinek

Bydgoszcz

strefa ochrony pośredniej U.W. Las Gdański

Z.P.K. CHELMIŃSKIEGO I NADWIŚLAŃSKIEGO

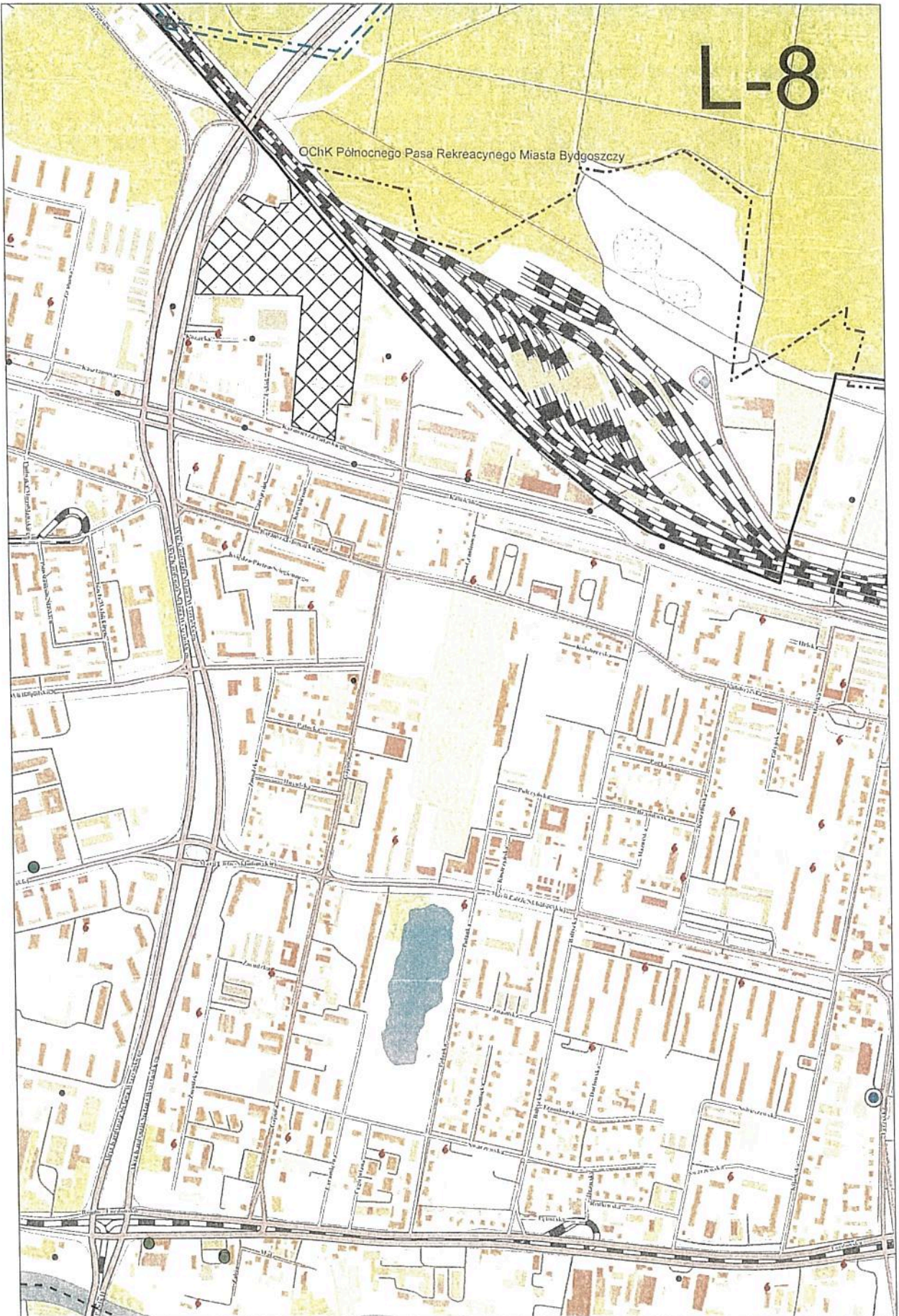
strefa ochrony pośredniej U.W. Las Gdański - ob. Pradoliny

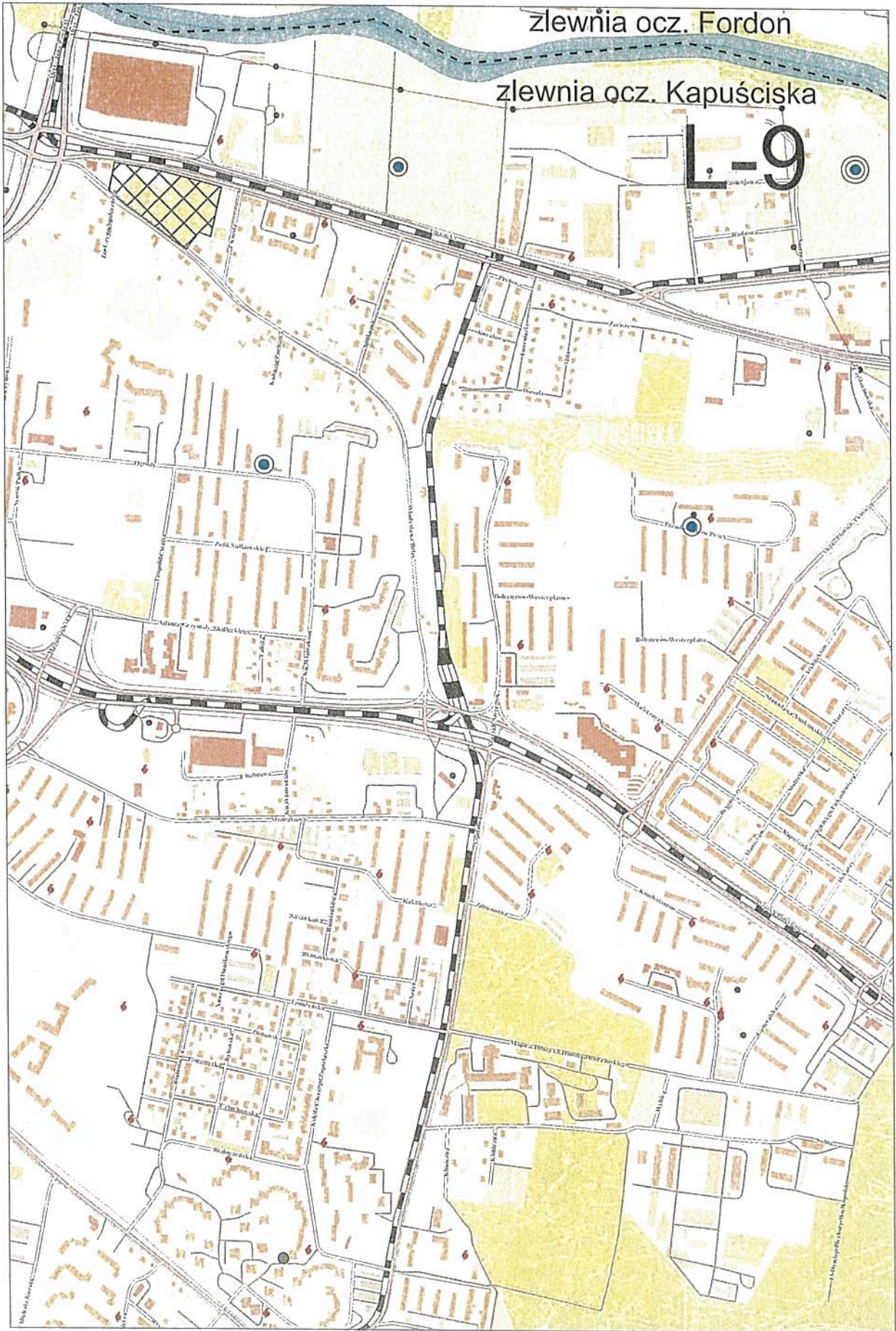
Z.P.K. CHELMIŃSKIEGO I NADWIŚLAŃSKIEGO
OChK Północnego Pasa Rekreacyjnego Miasta Bydgoszczy



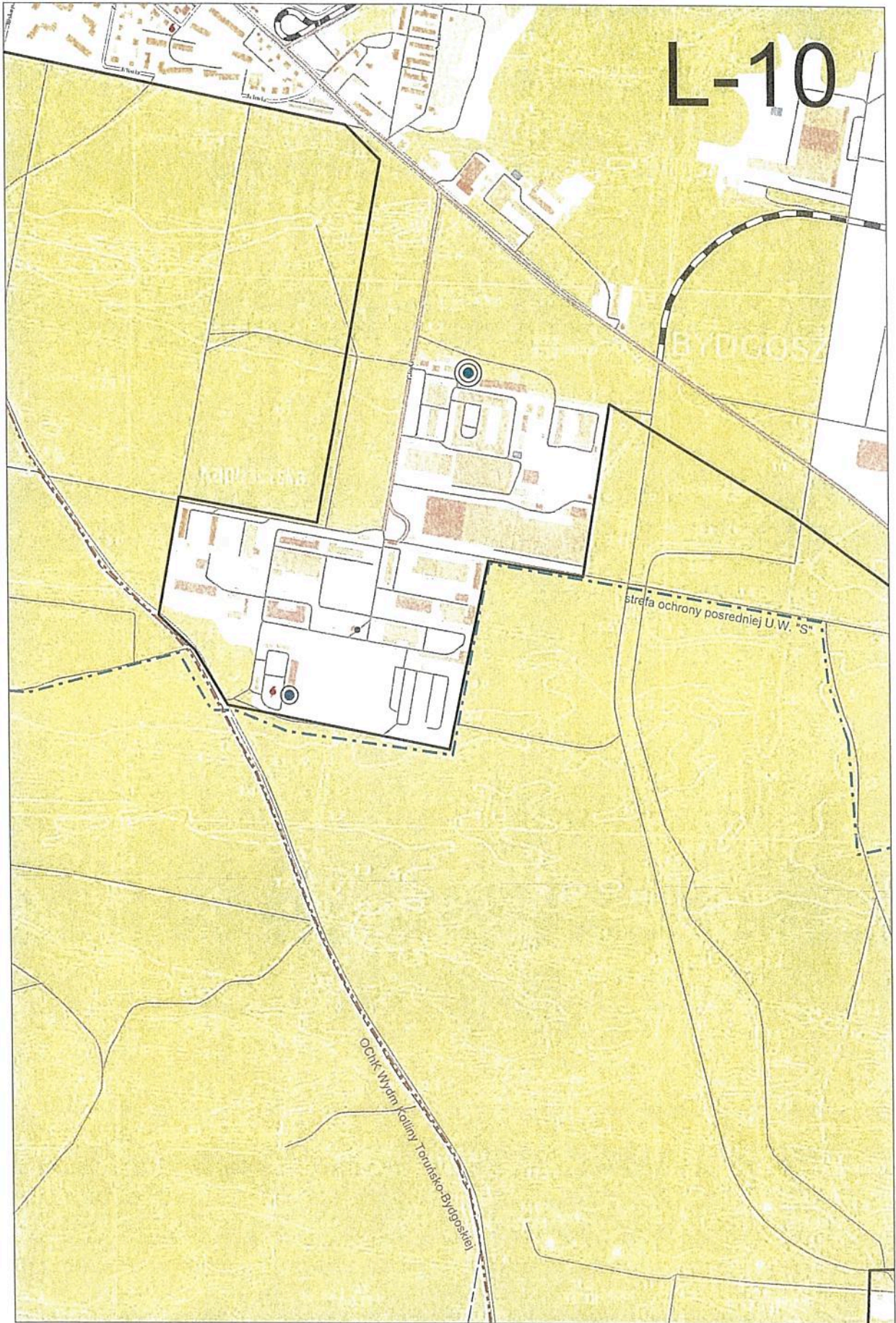
L-8

OChK Północnego Pasa Rekreacyjnego Miasta Bydgoszczy






L-10

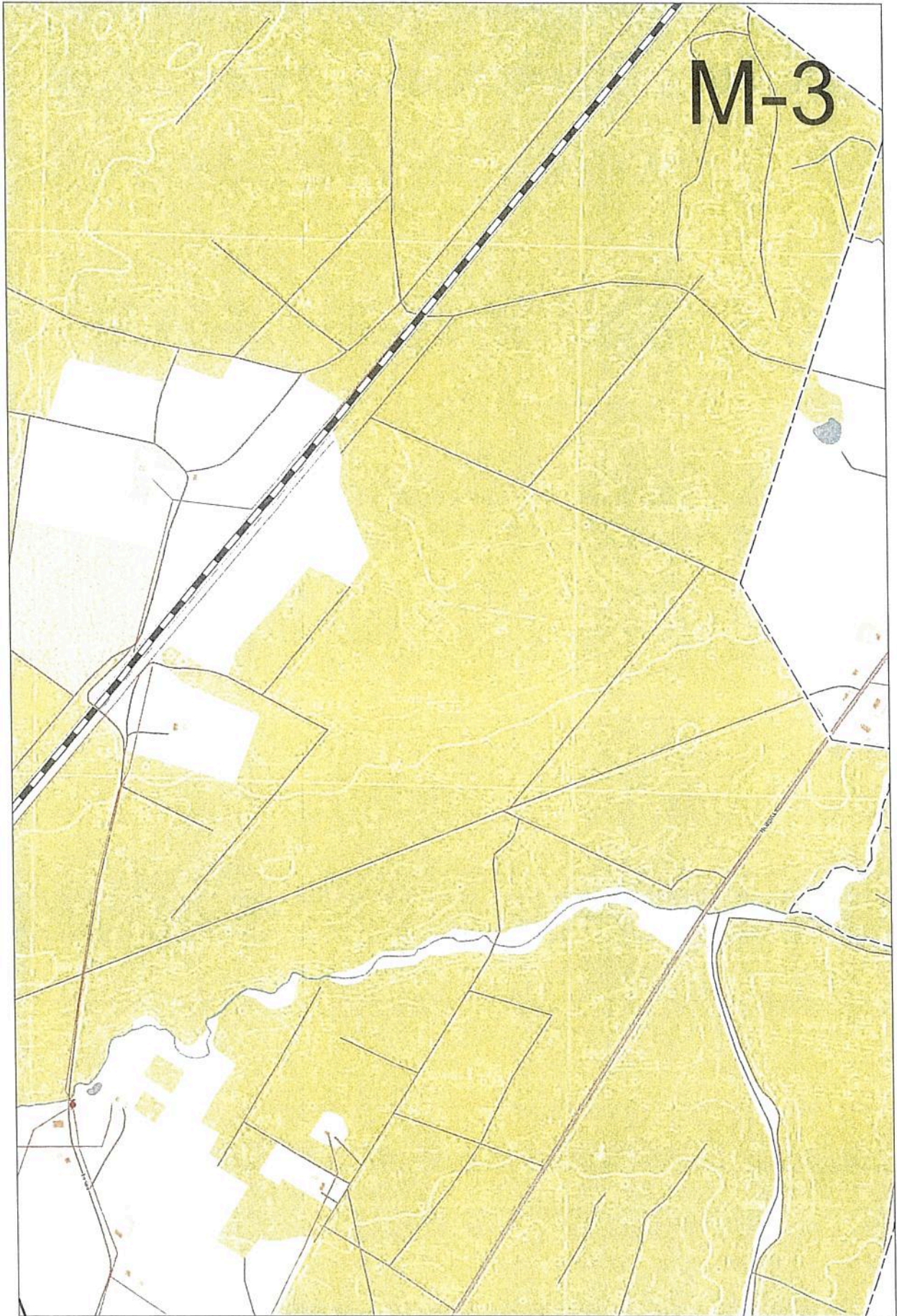


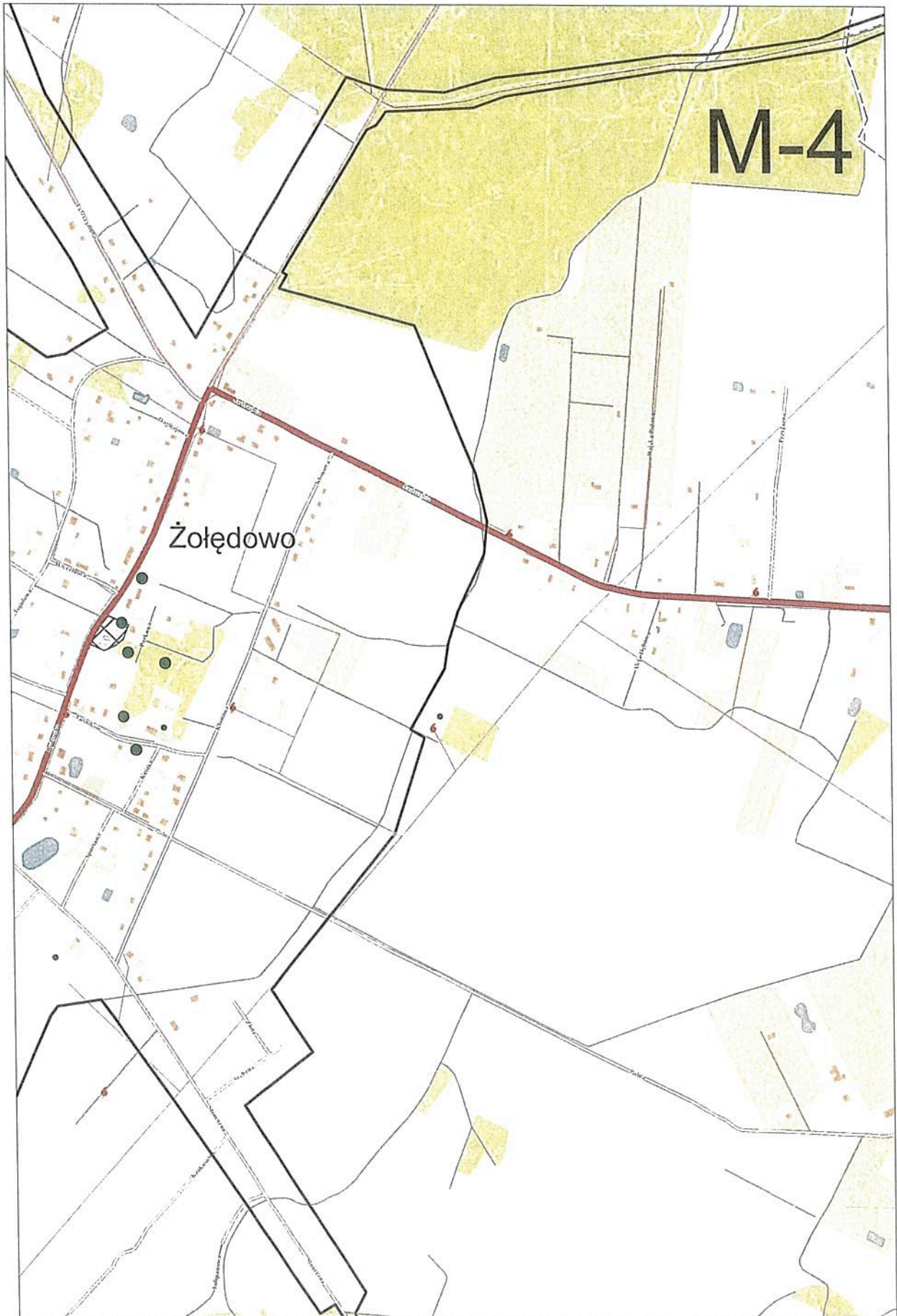
L-11

OChK Wydm Kalliny Toruńska-Bydgoskiej

strefa ochrony pośredniej U.W. "S"



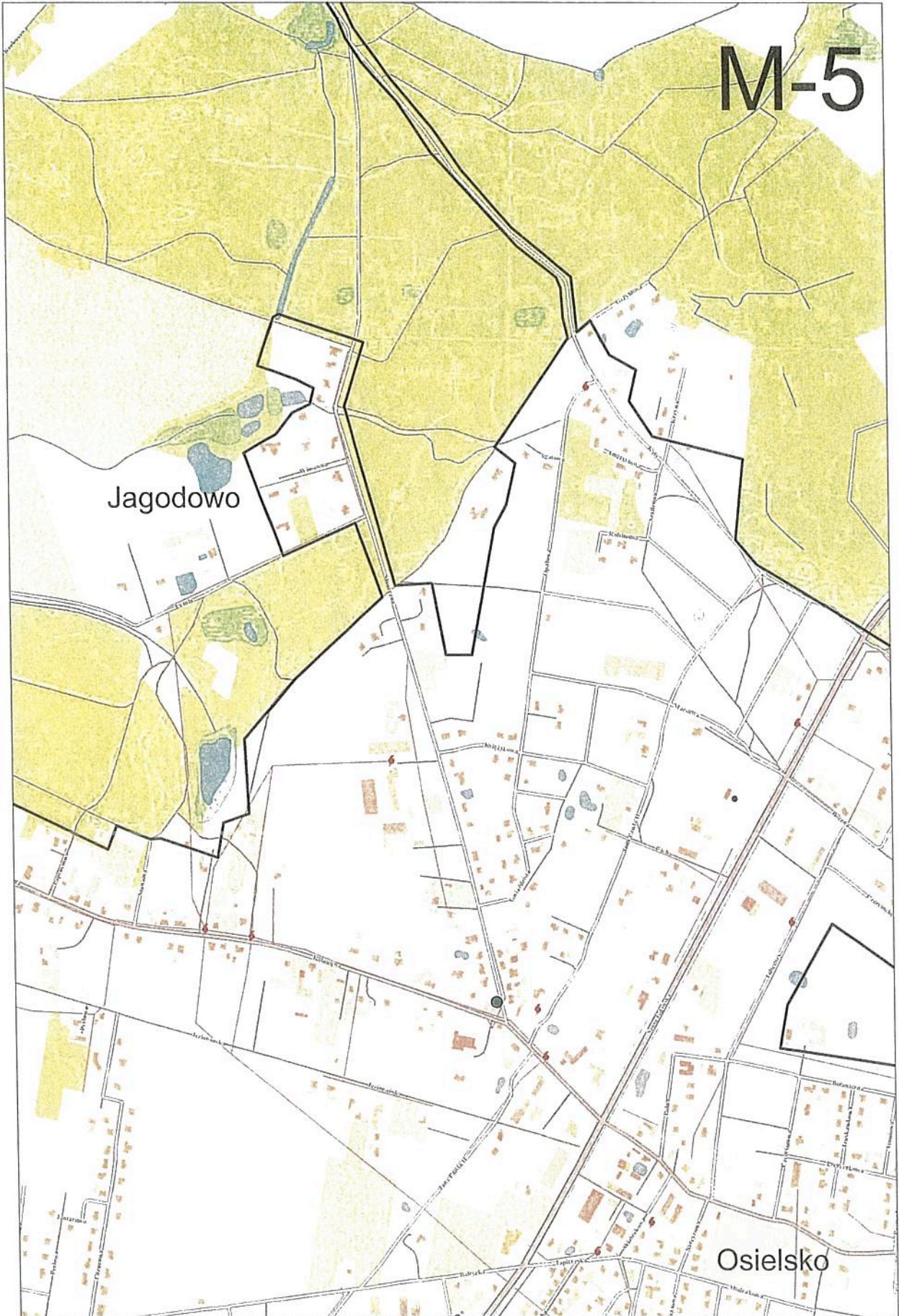




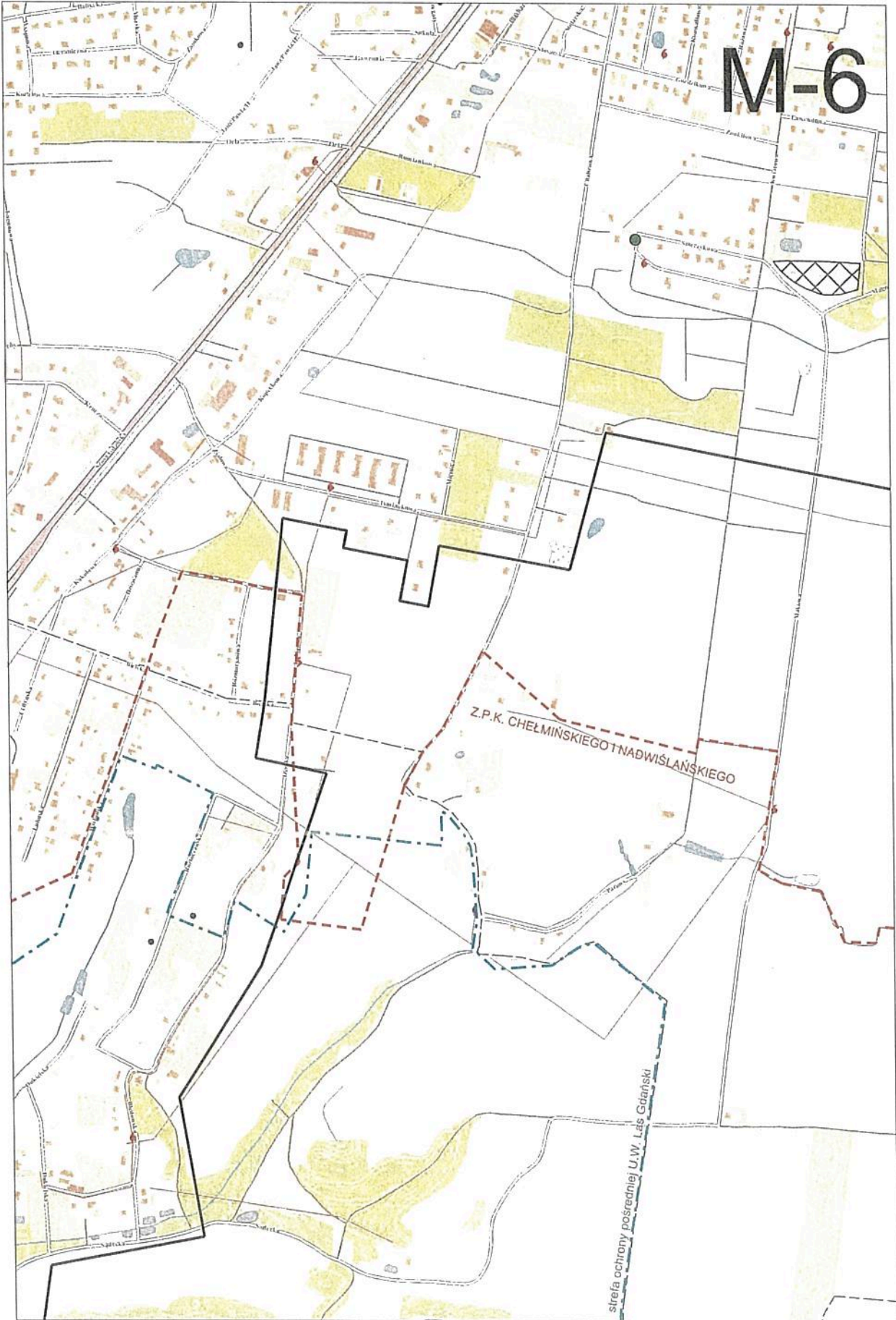
M-5

Jagodowo

Osielsko



M-6



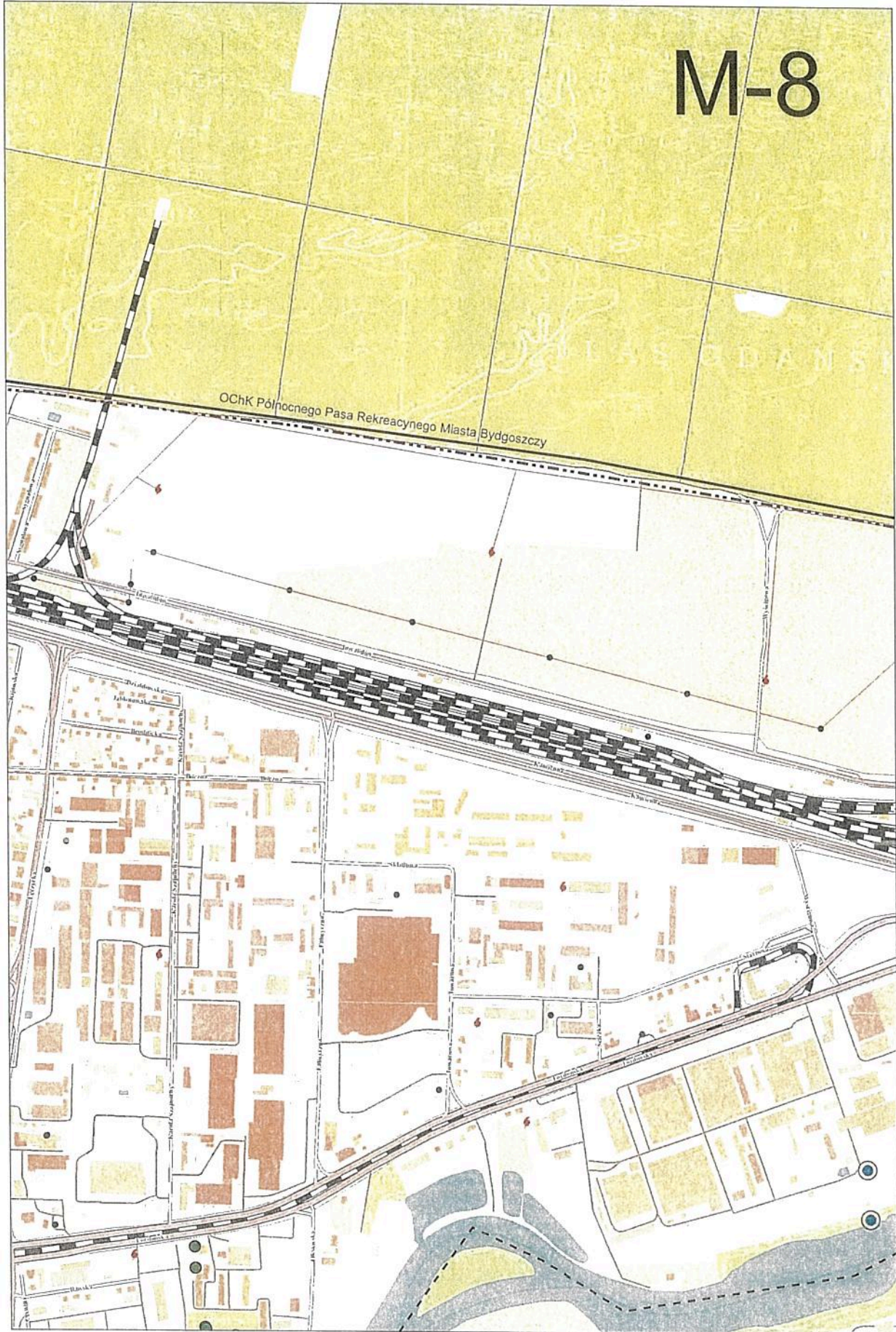
M-7

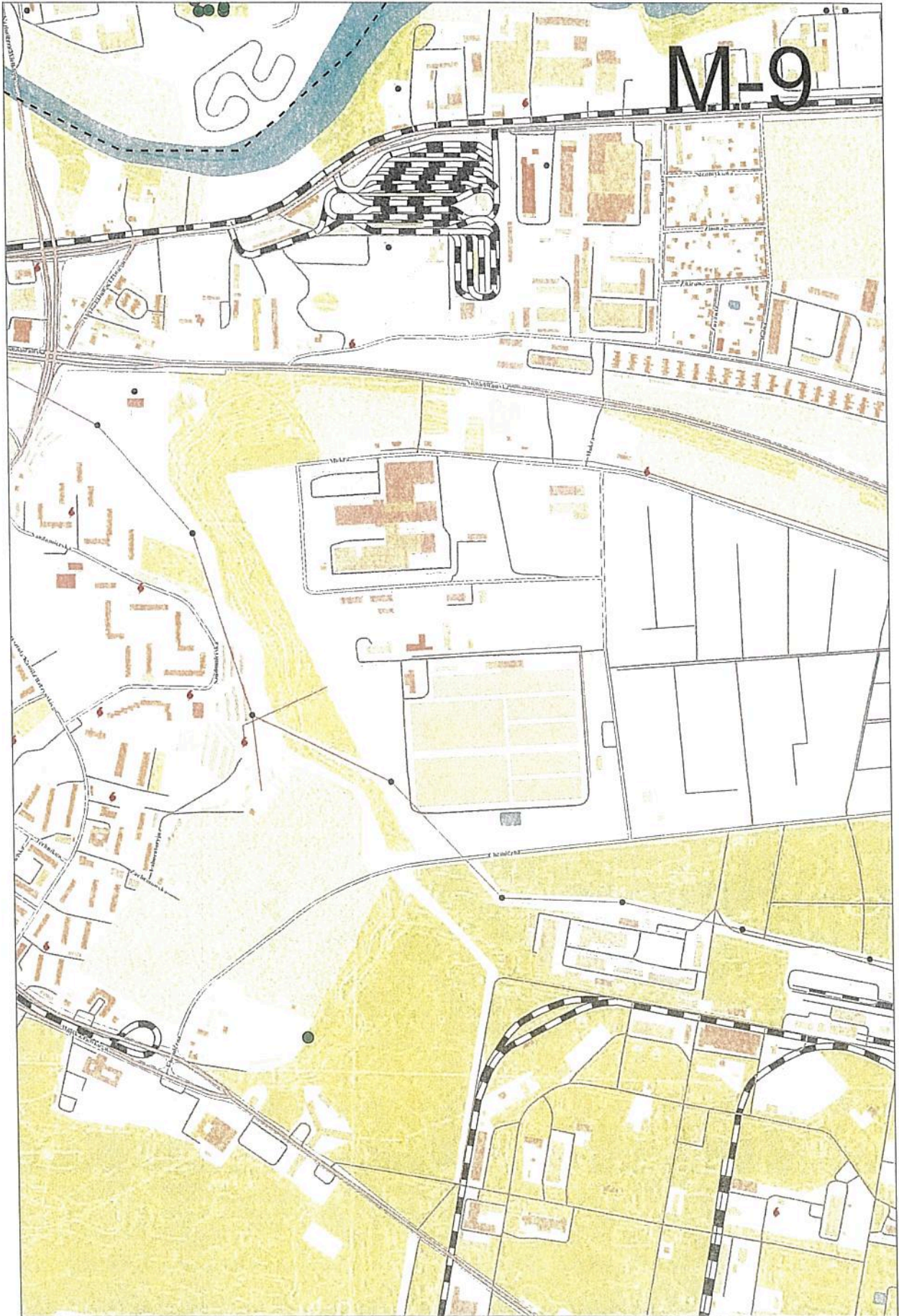
Z.P.K. CHEŁMIŃSKIEGO I NADWIŚLAŃSKIEGO

OChK Północnego Pasa Rekreacyjnego Miasta Bydgoszczy

srebra ochrony pośredniej U.W. Las Gdański - ob. pradolina
srebra ochrony pośredniej U.W. Las Gdański

M-8

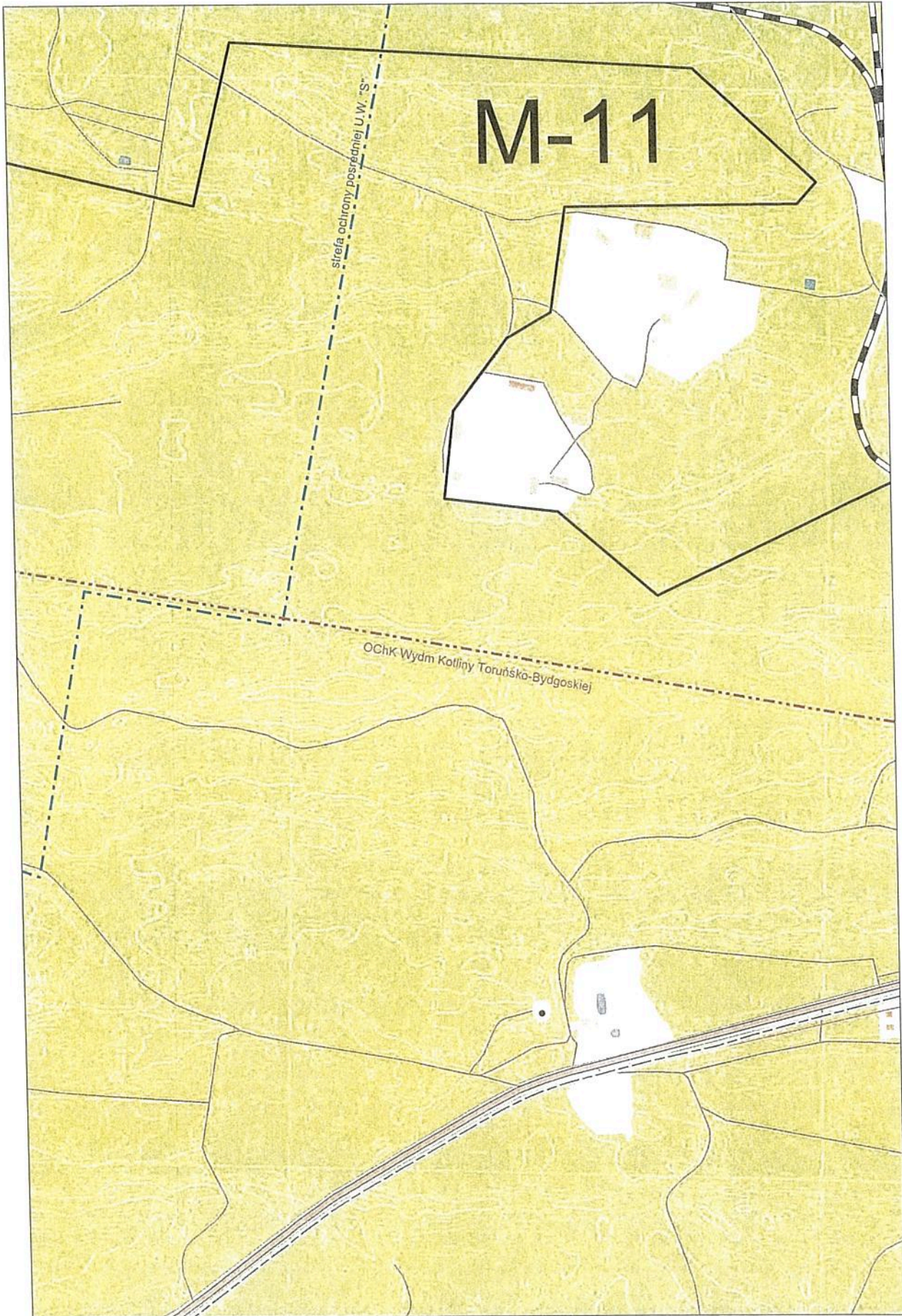




M-10



strefa ochrony pośredniej U.W. "S"

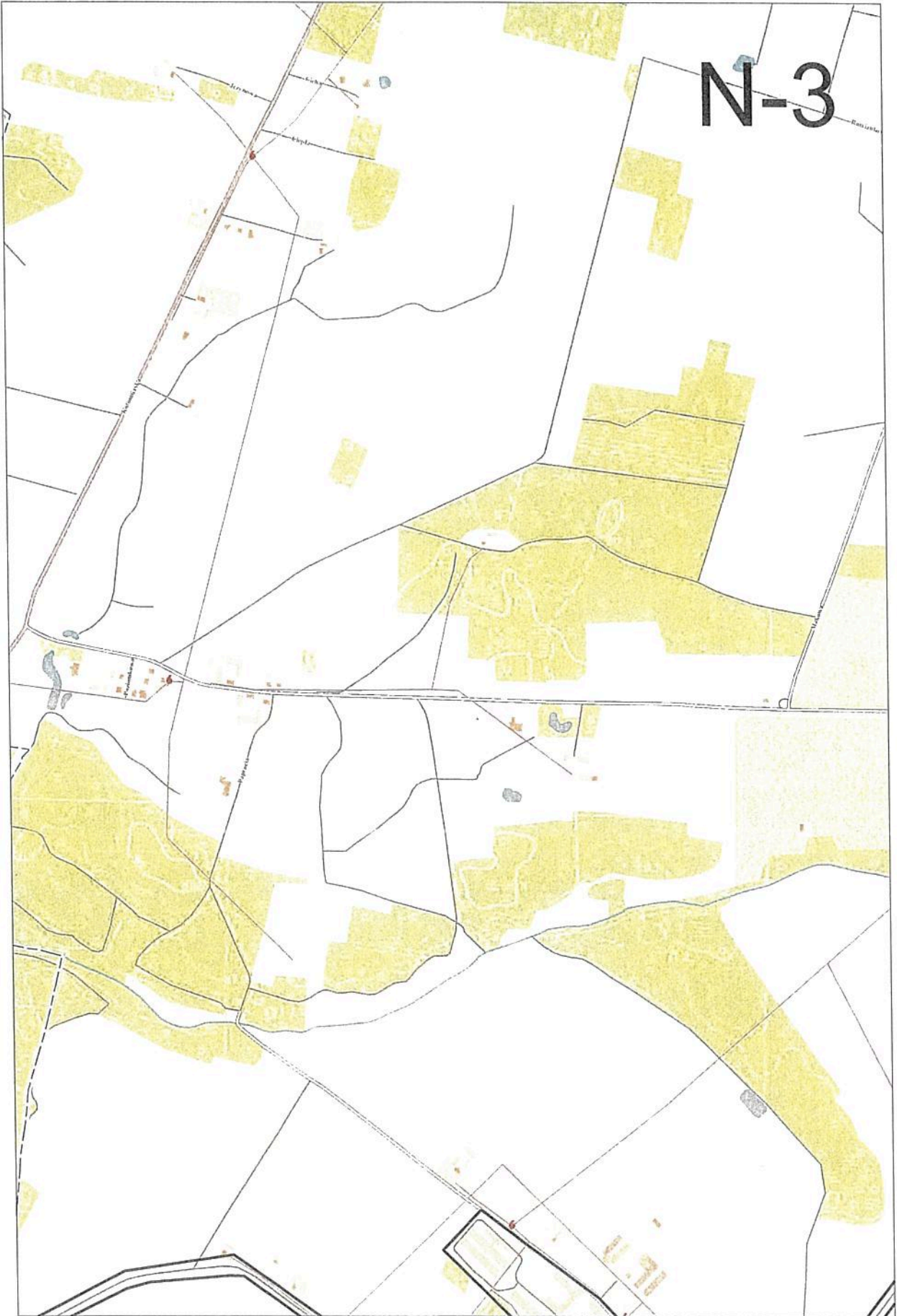


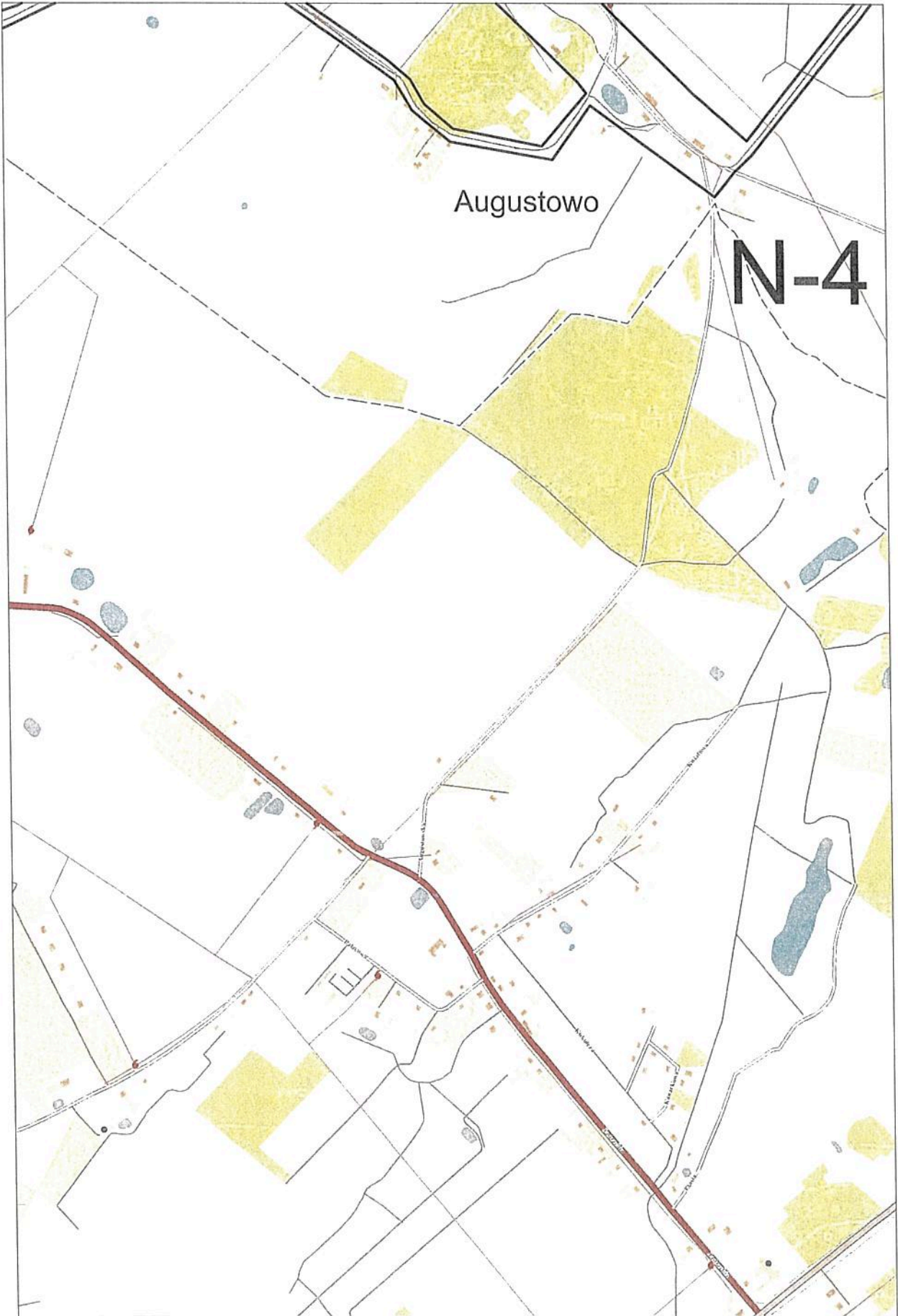
M-11

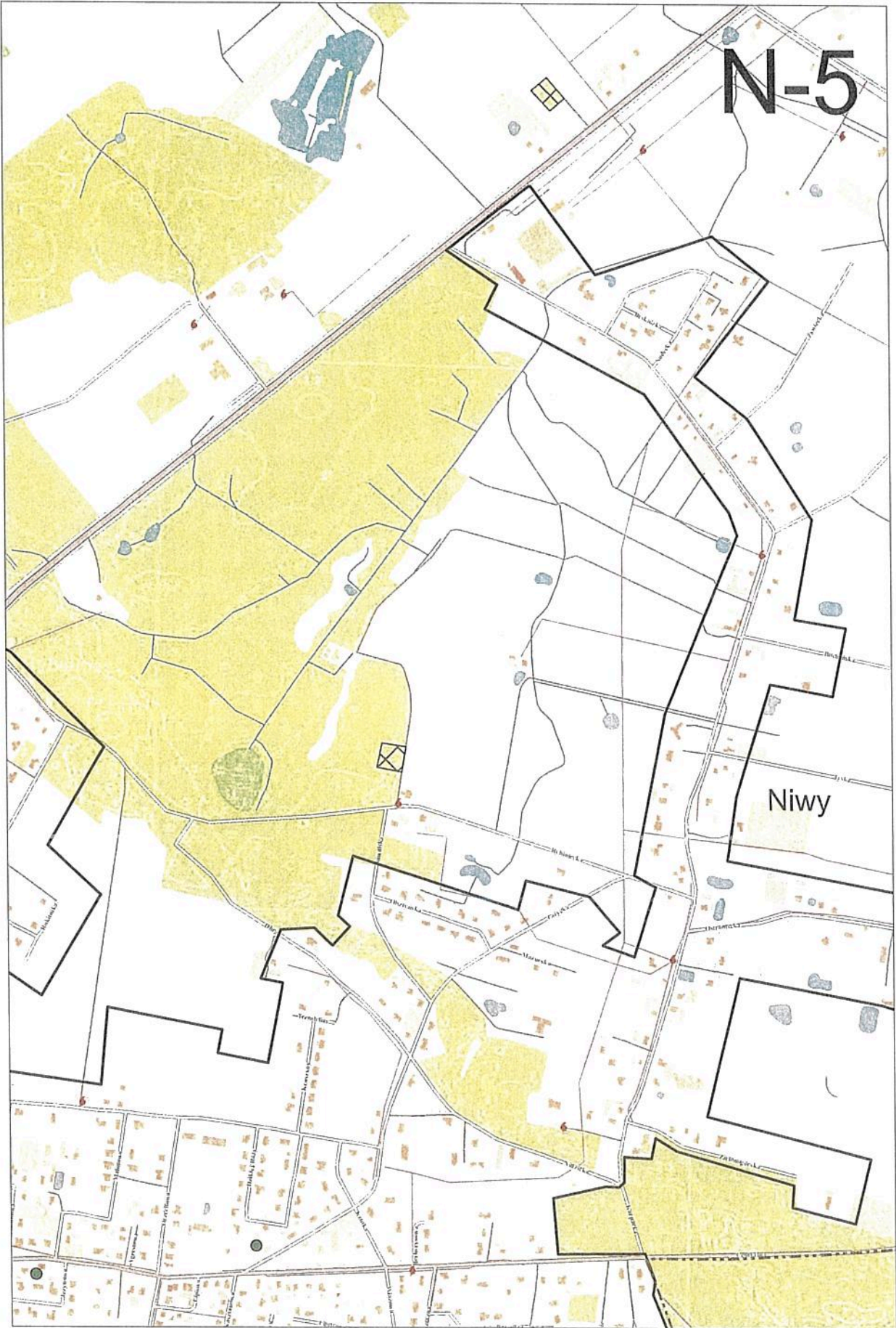
strefa ochrony pośredniej U.W. "S"

OChK Wydm Kofliny Toruńska-Bydgoskiej

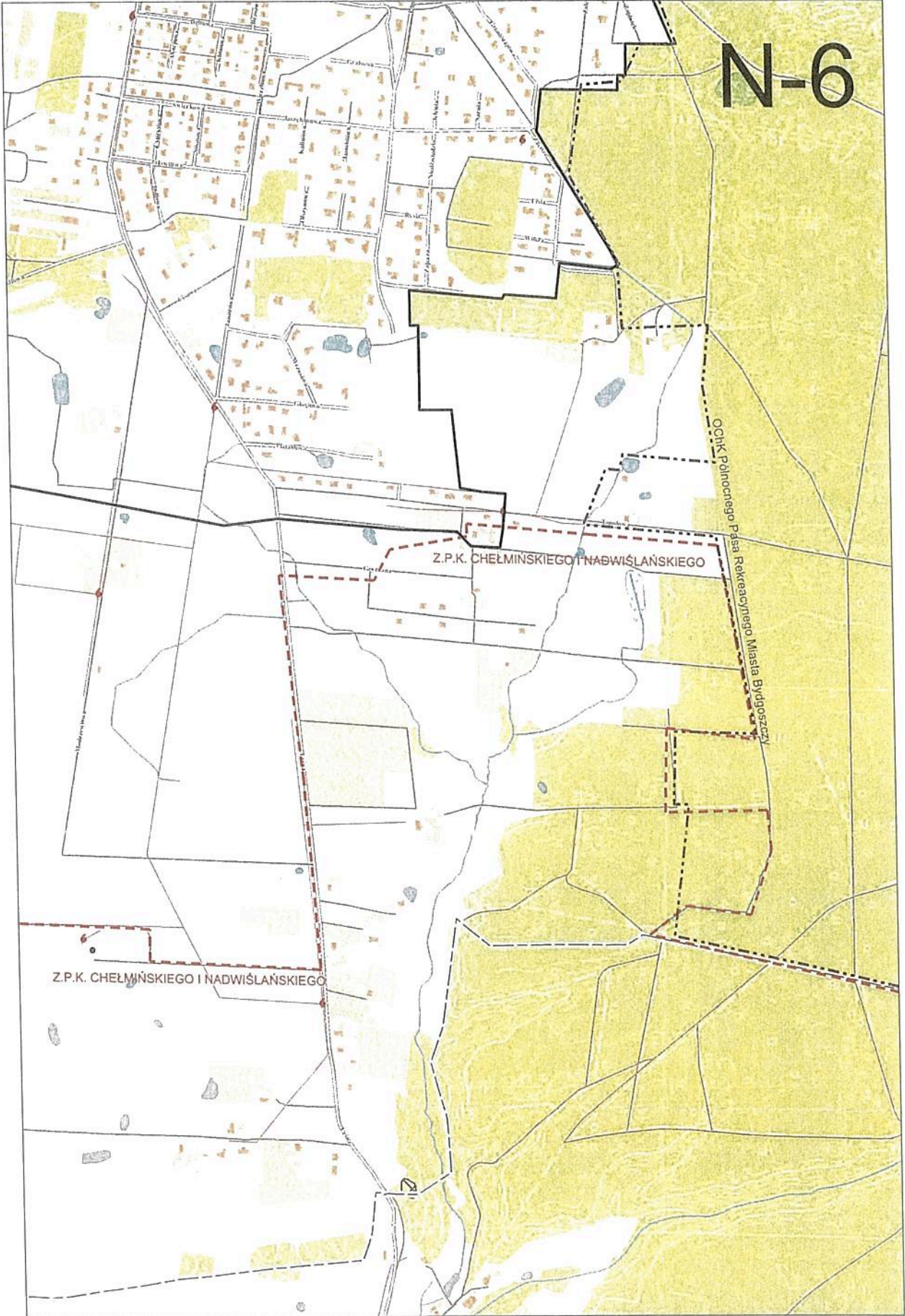
N-3







N-6



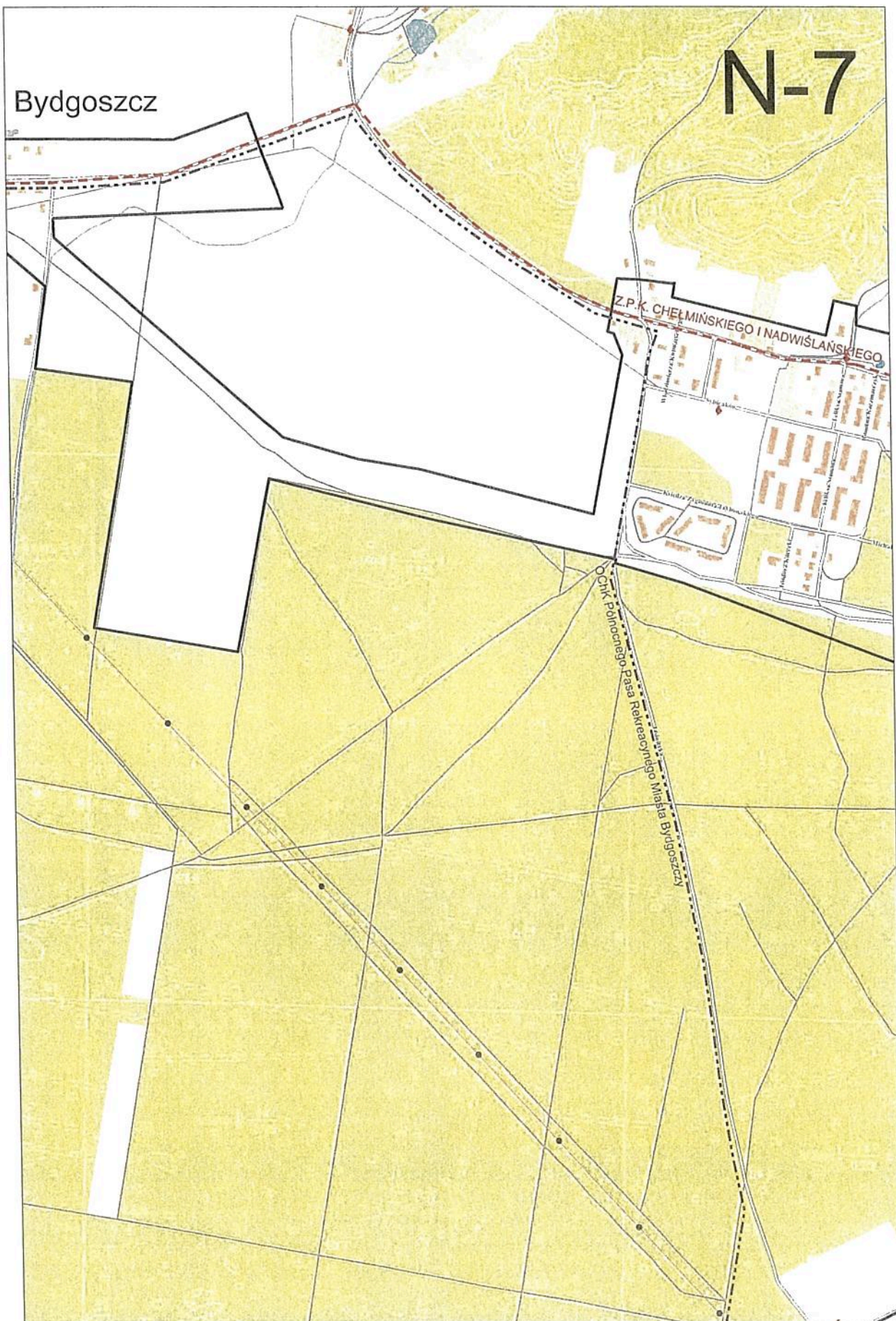
Z.P.K. CHEŁMIŃSKIEGO I NADWIŚLAŃSKIEGO

Z.P.K. CHEŁMIŃSKIEGO I NADWIŚLAŃSKIEGO

Ochłk Północnego Pasa Rekreacyjnego Miasta Bydgoszczy

Bydgoszcz

N-7

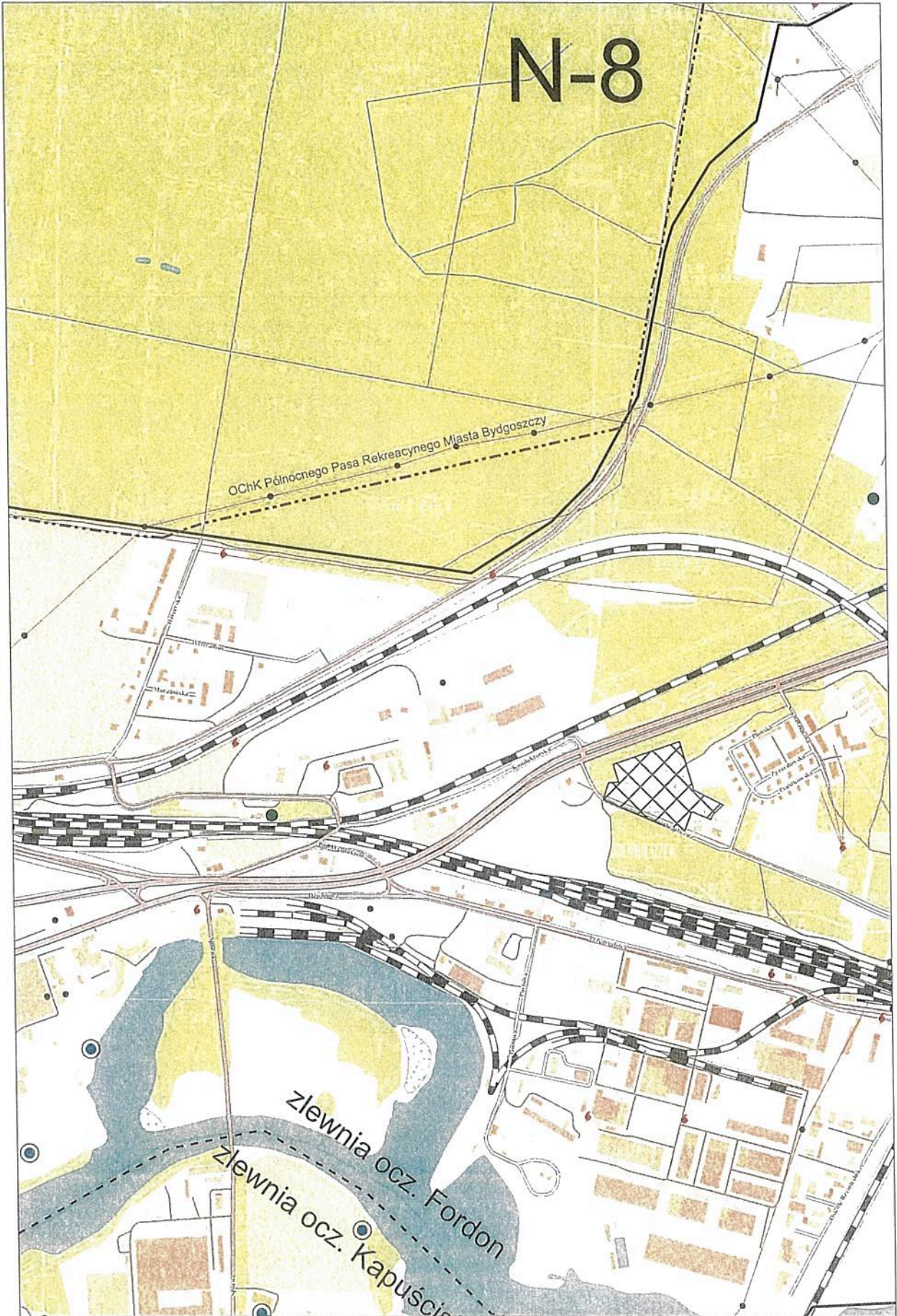


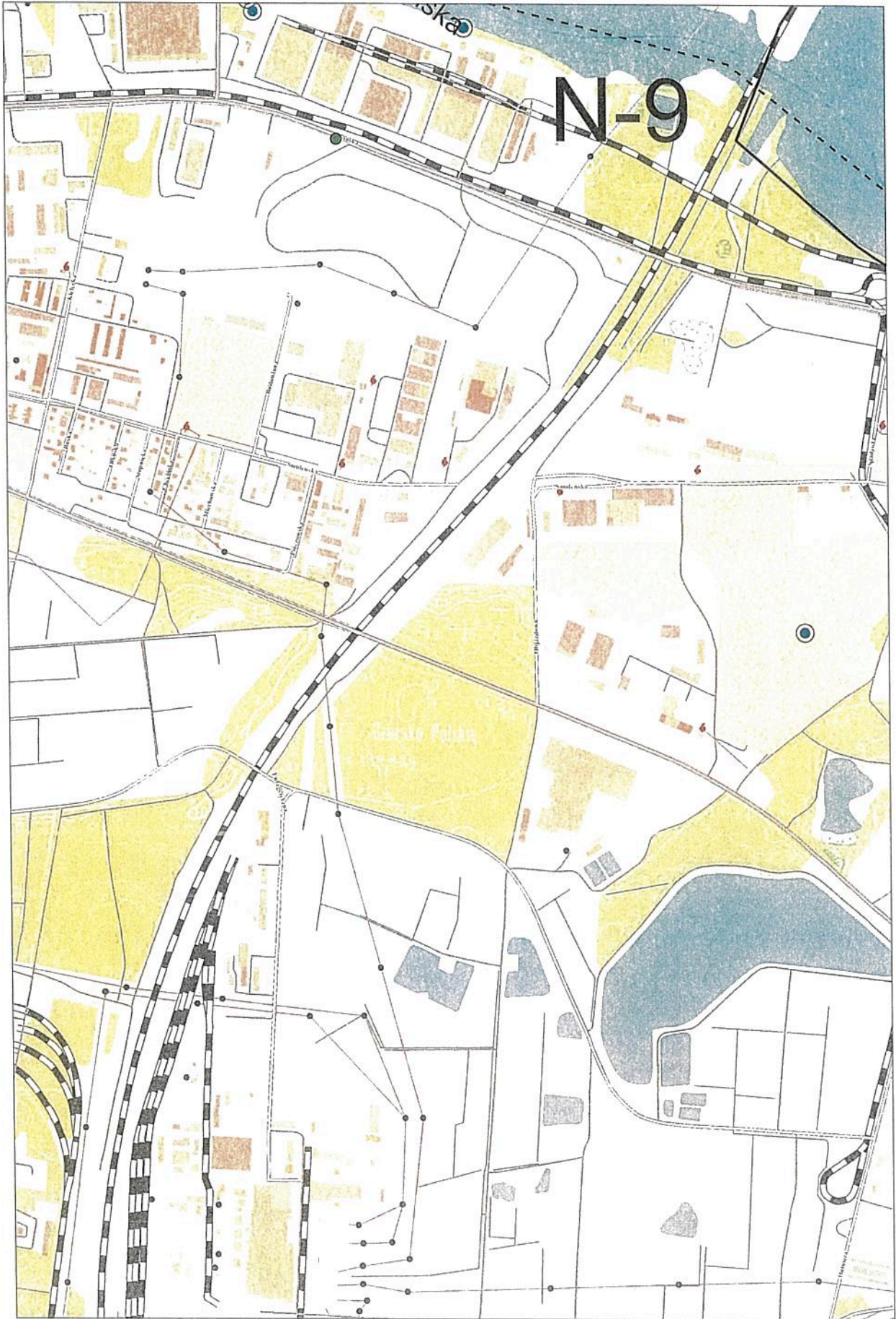
N-8

OChK Północnego Pasa Rekreacyjnego Miasta Bydgoszczy

zlewnia ocz. Fordon

zlewnia ocz. Kapuścian





N-9


Gazeta Polka

iska

N-10

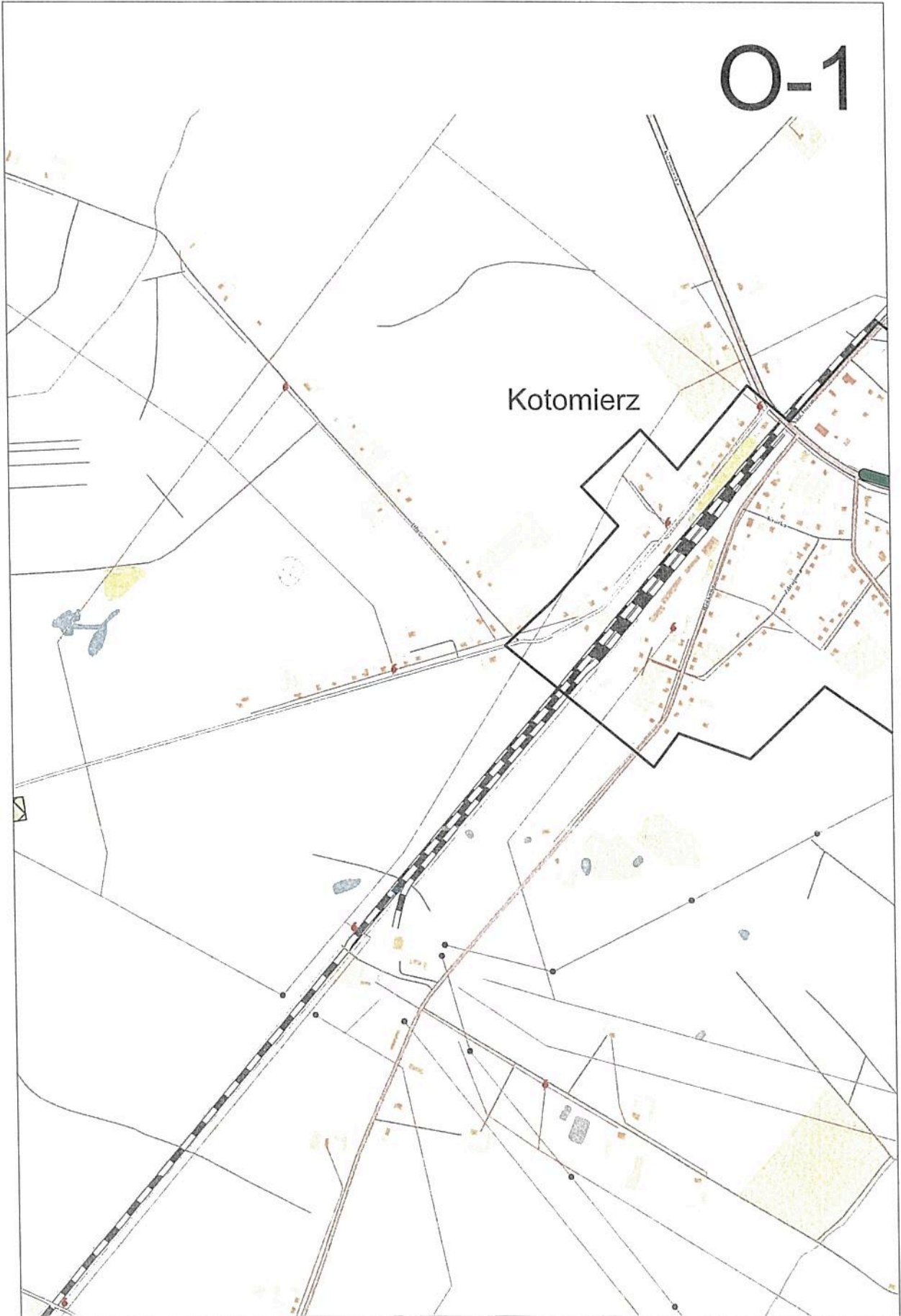


N-11

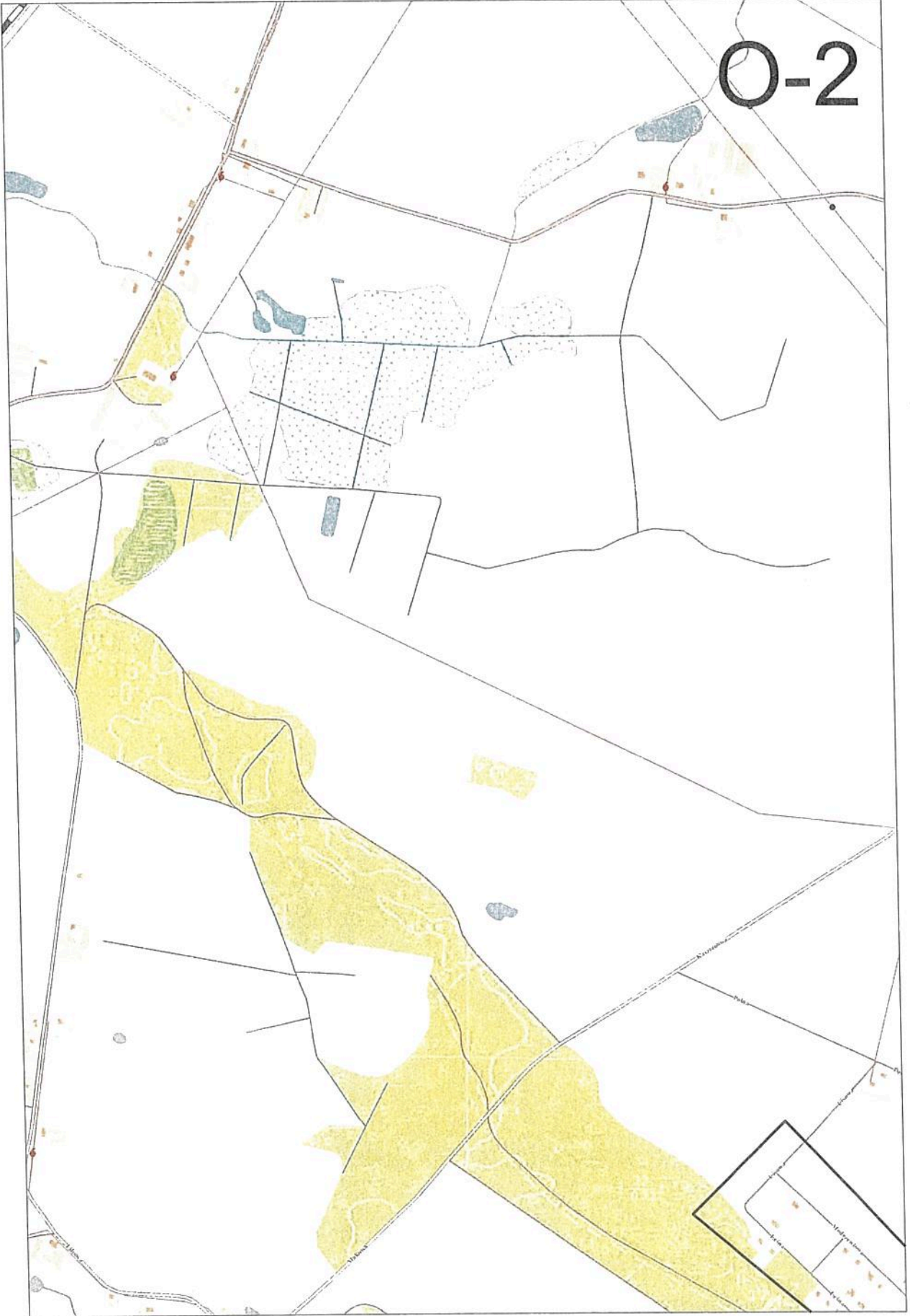


O-1

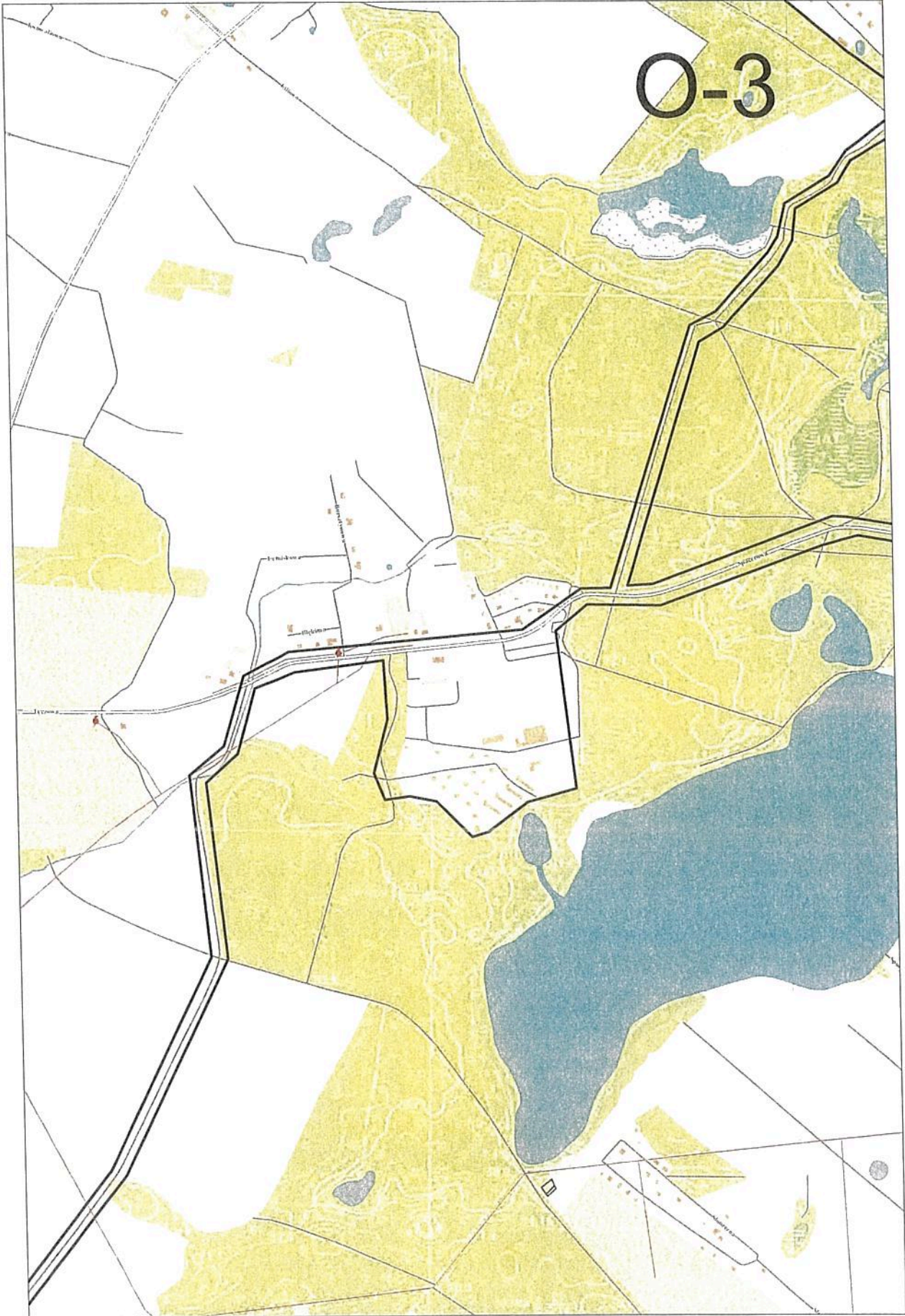
Kotomierz



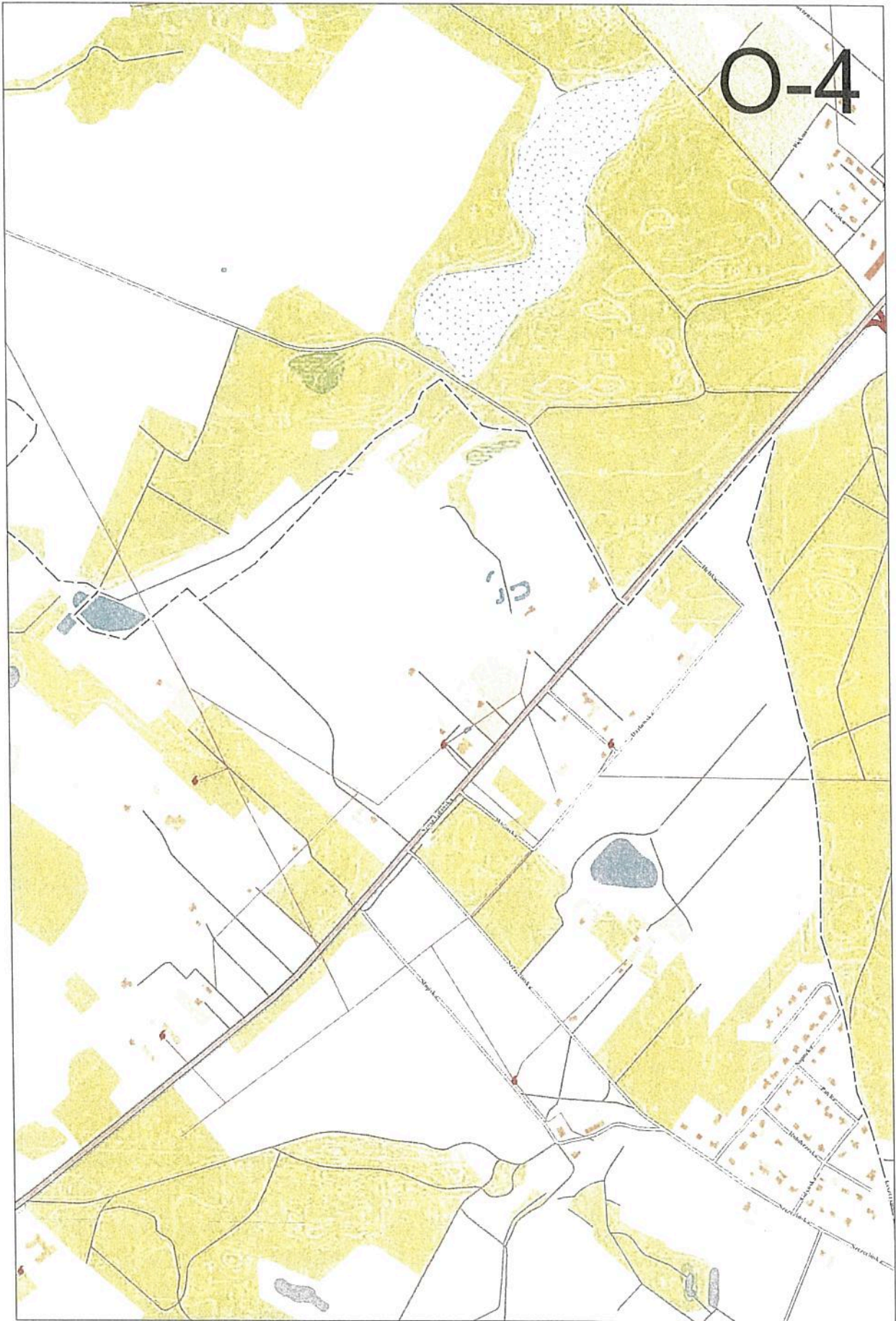
O-2



O-3



O-4

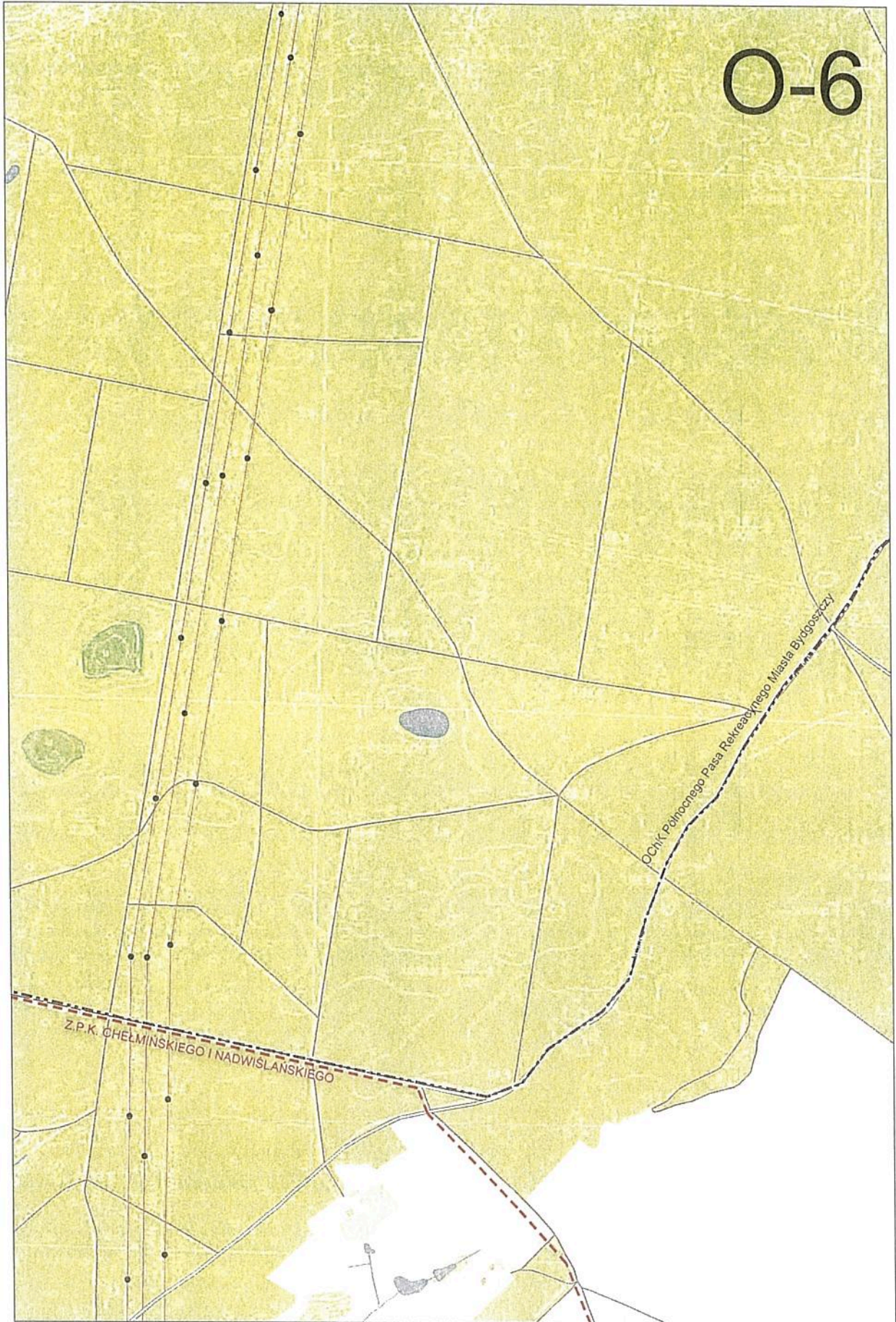


0-5

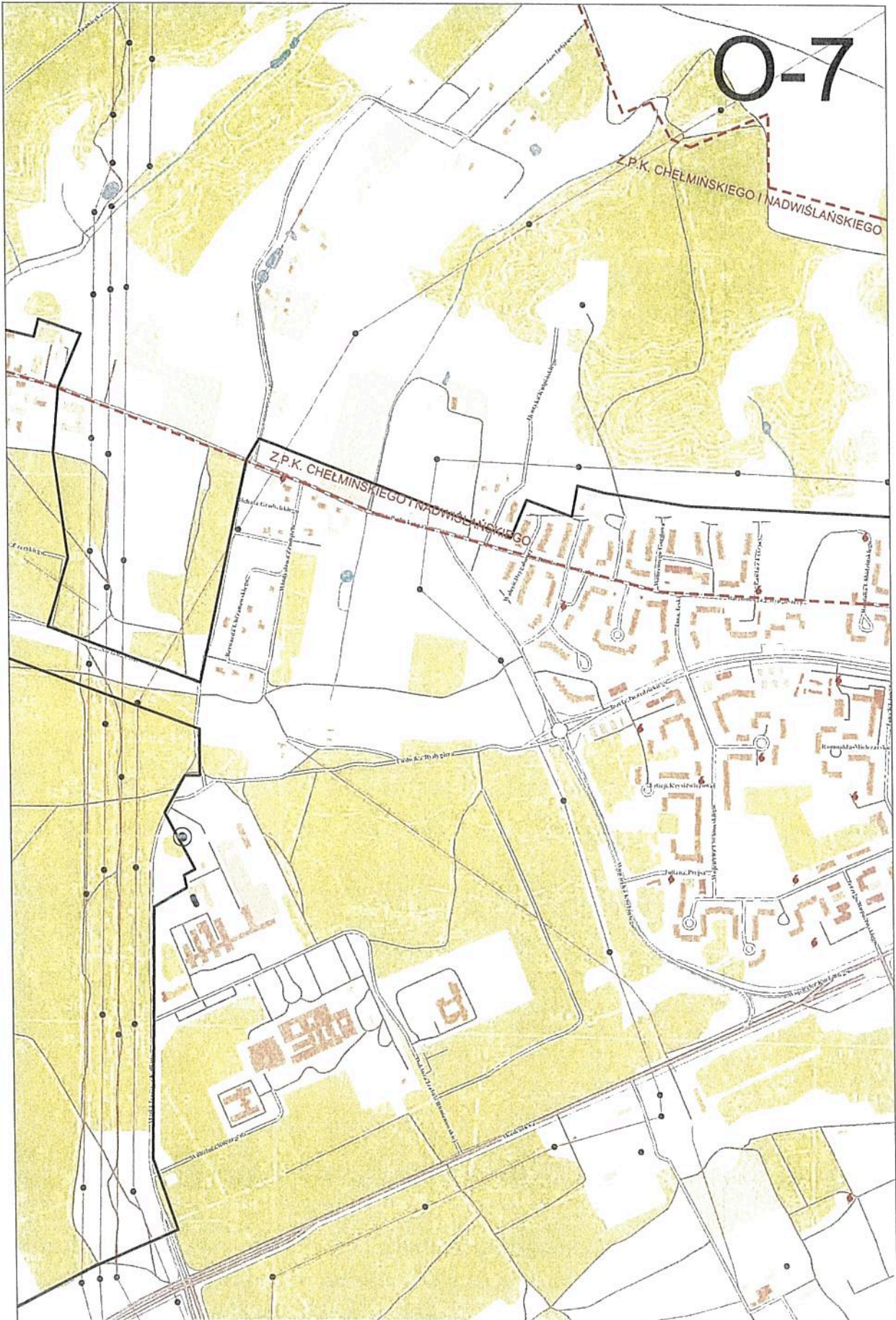


OchK Północnego Pasa Rekreacyjnego Miasta Bydgoszczy

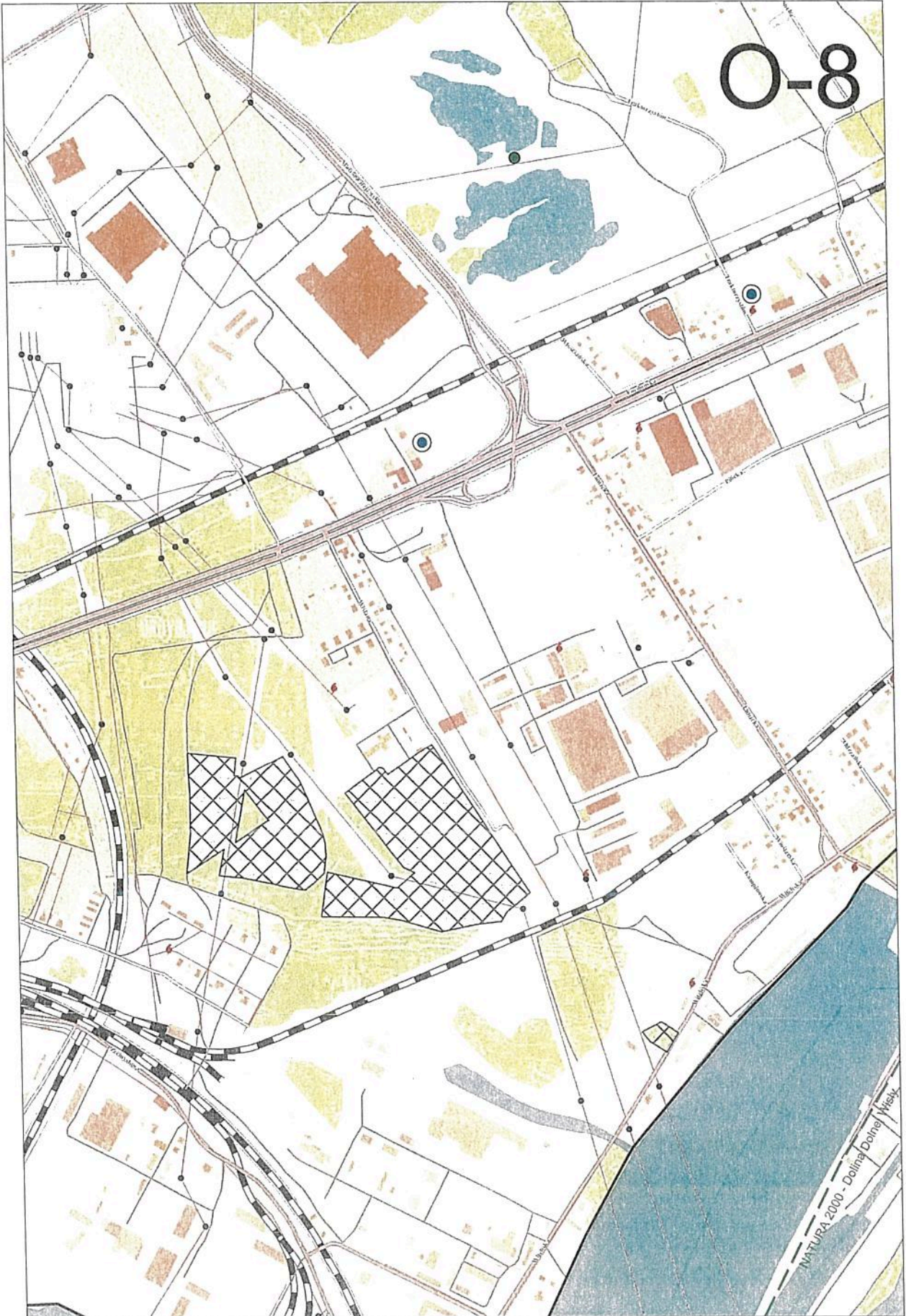
O-6

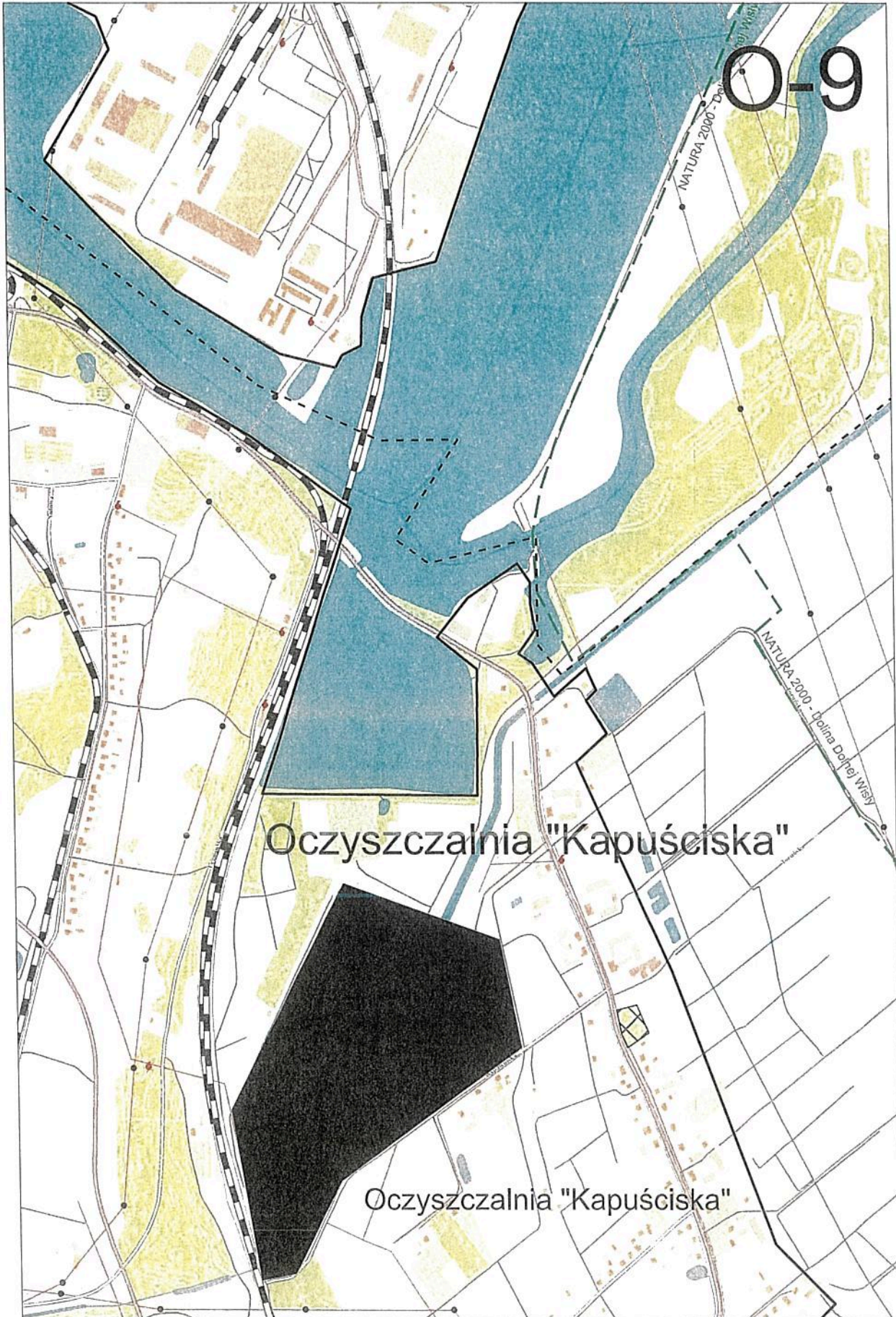


0-7



0-8

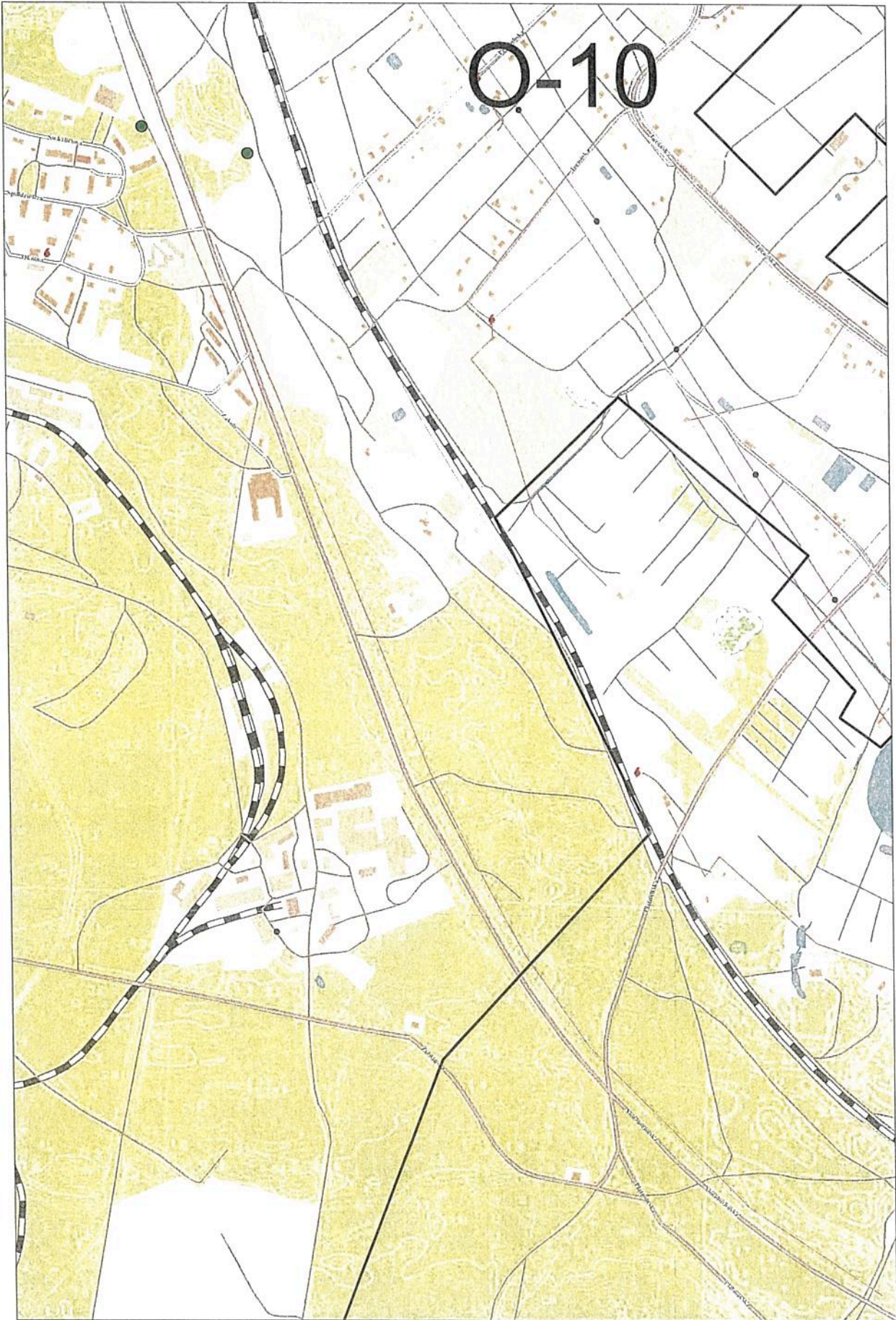




Oczyszczalnia "Kapuściska"

Oczyszczalnia "Kapuściska"

O-10



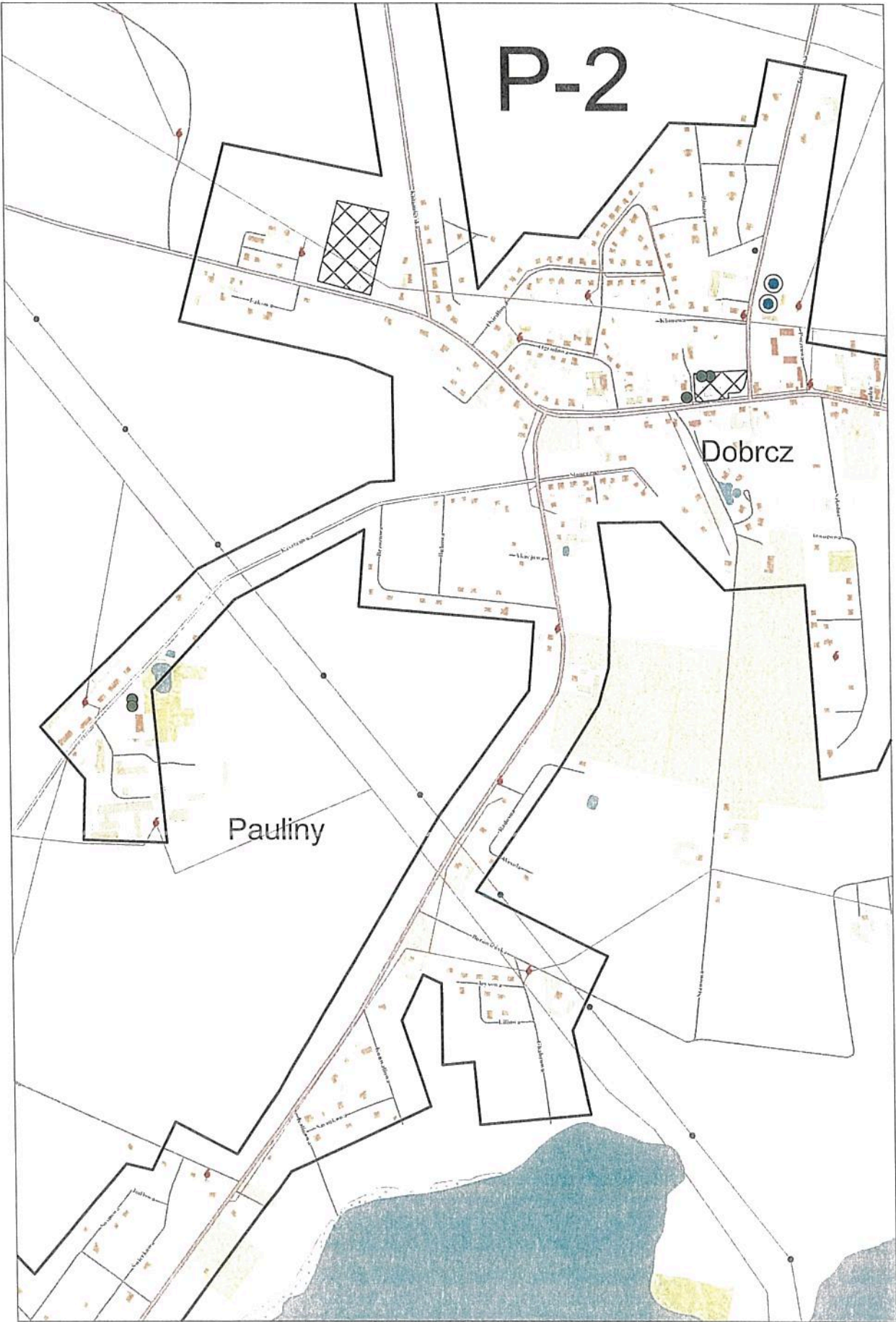
O-11



P-1



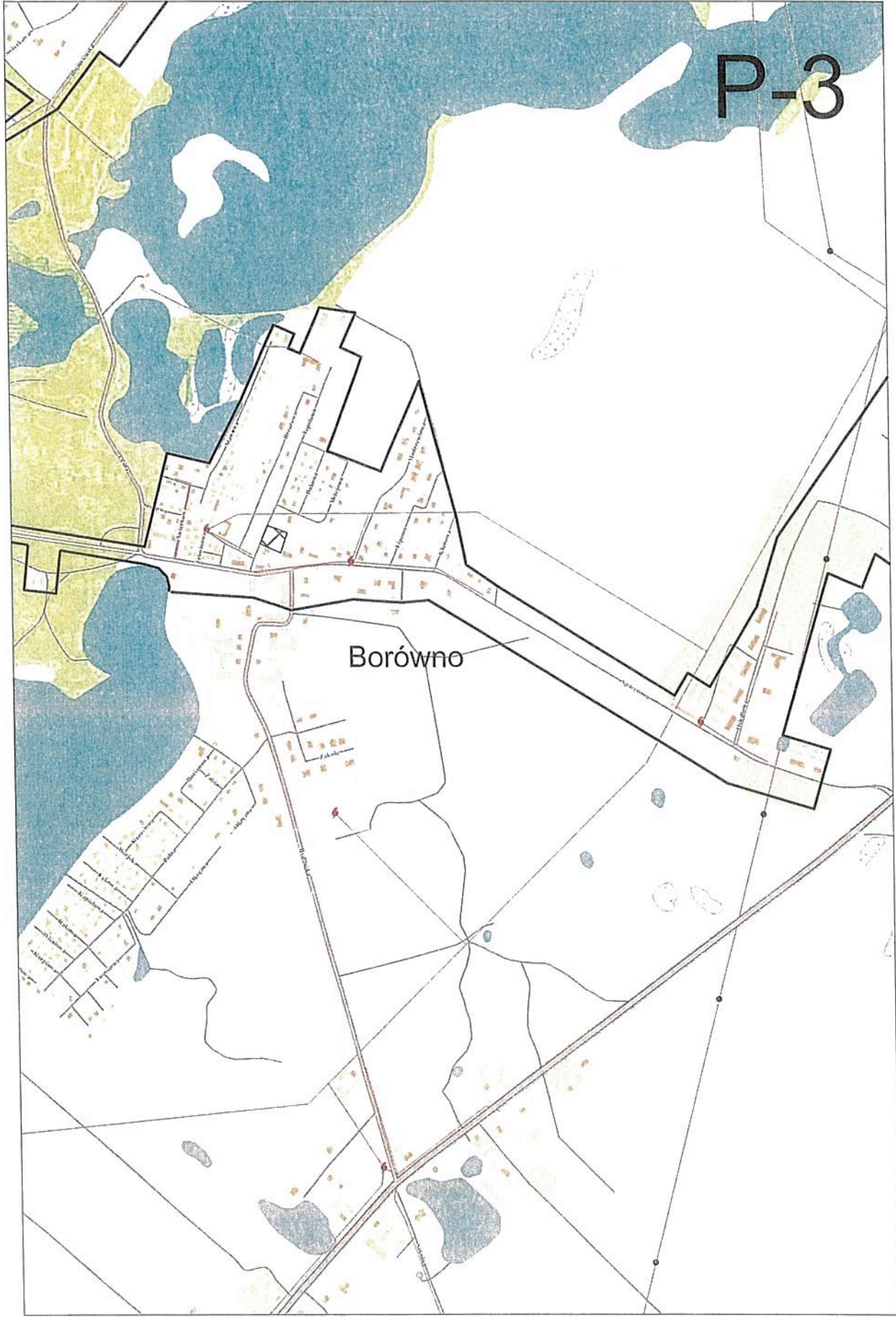
P-2



Pauliny

Dobrcz

P-3



Borówno

P-6



P-7

Z.P.K. CHELMINSKIEGO I NADWISLAŃSKIEGO

Z.P.K. CHELMINSKIEGO I NADWISLAŃSKIEGO

Bydgoszcz



P-8

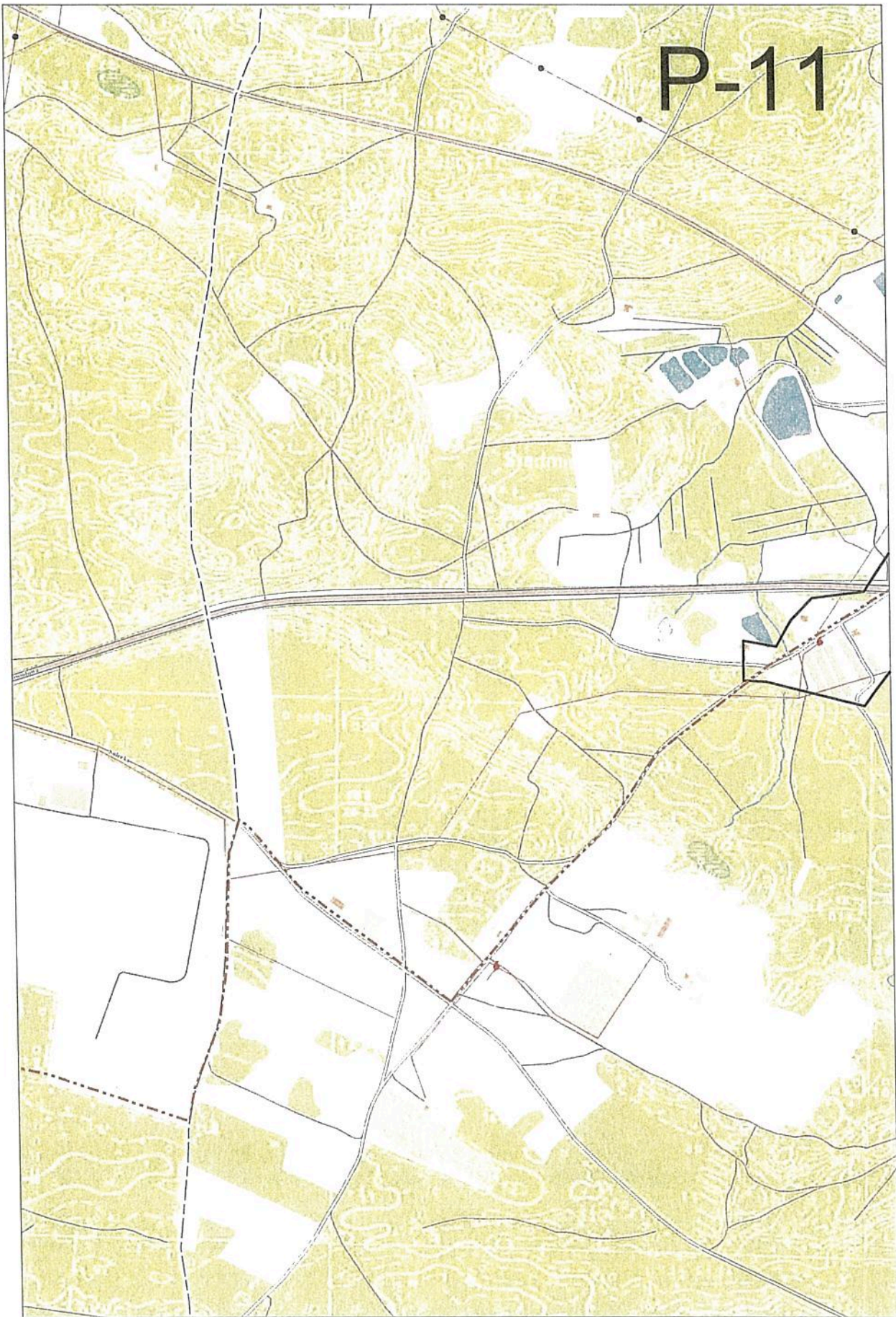


P-10

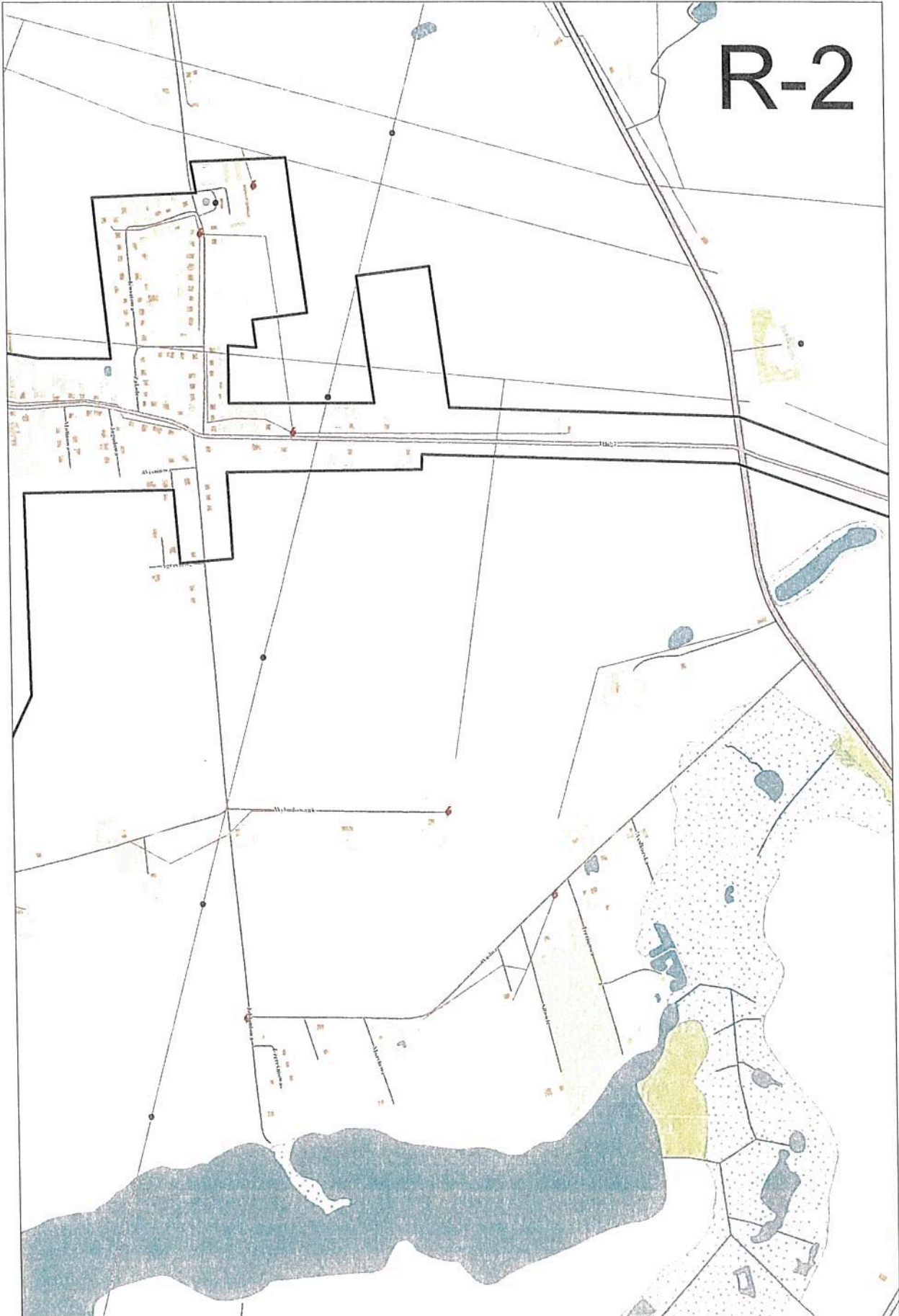


Makowiska

P-11

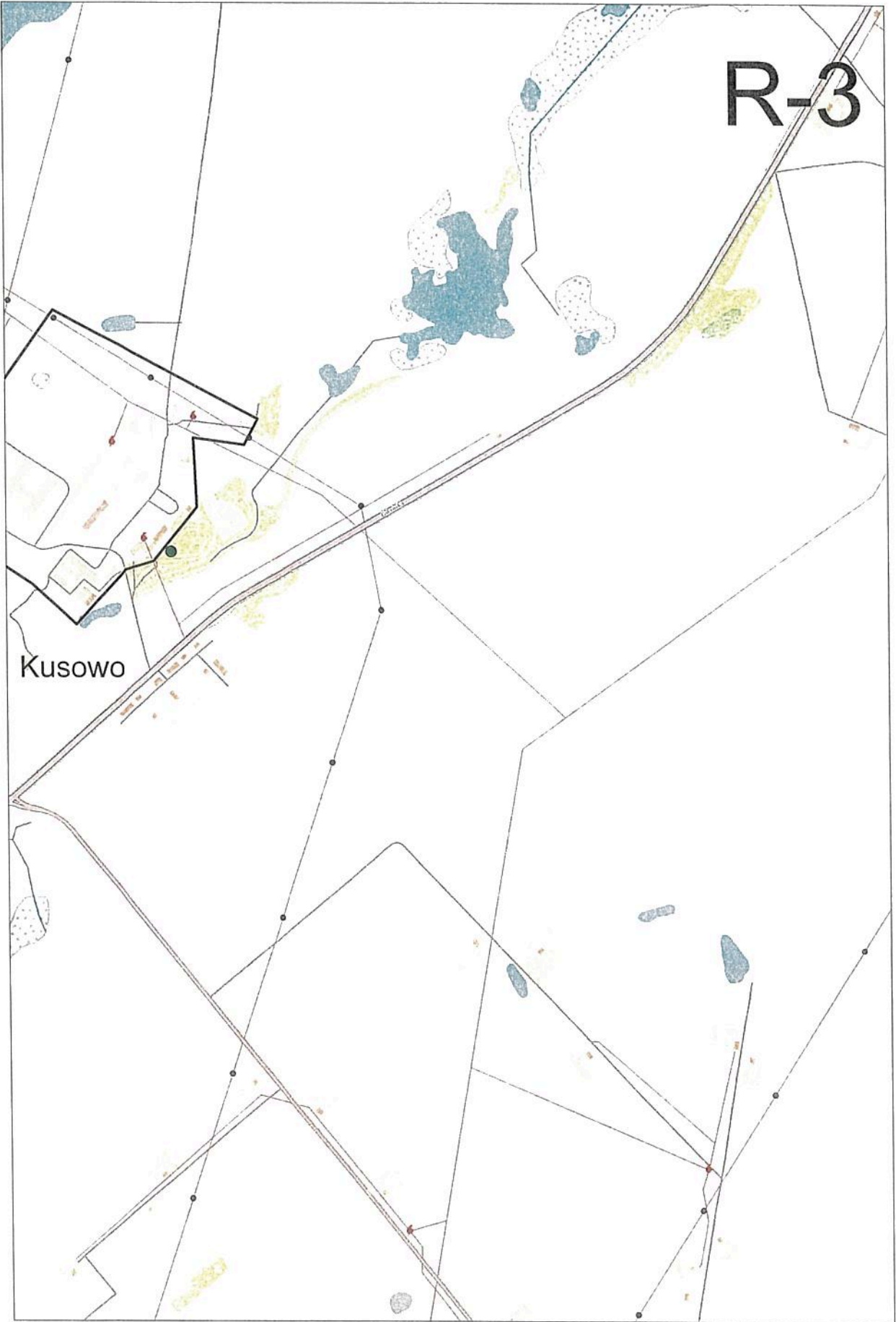


R-2



R-3

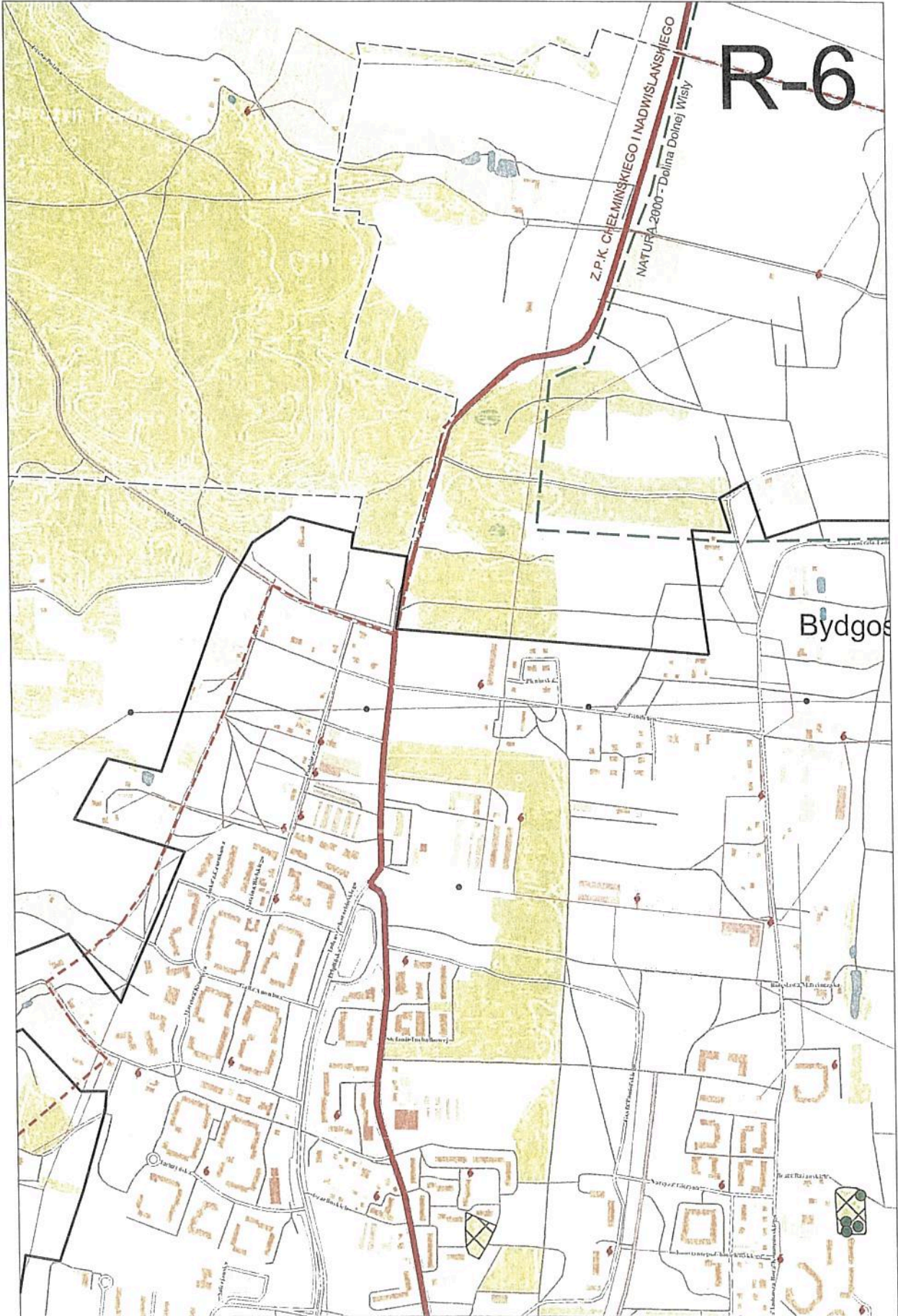
Kusowo



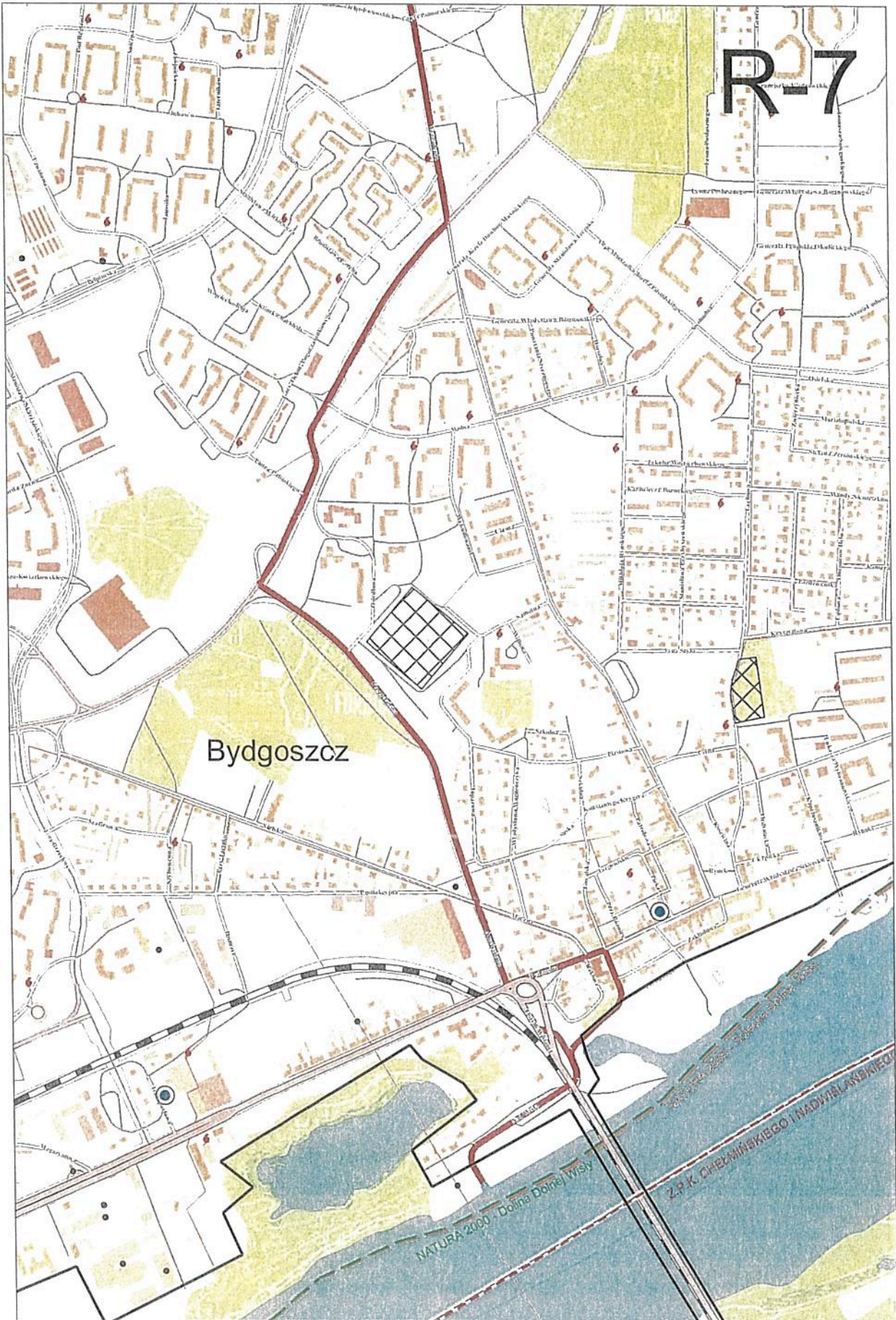
R-6

Z.P.K. CHELMINSKIEGO I NADWISLANSKIEGO
NATURA 2000 - Dolina Dolnej Wisły

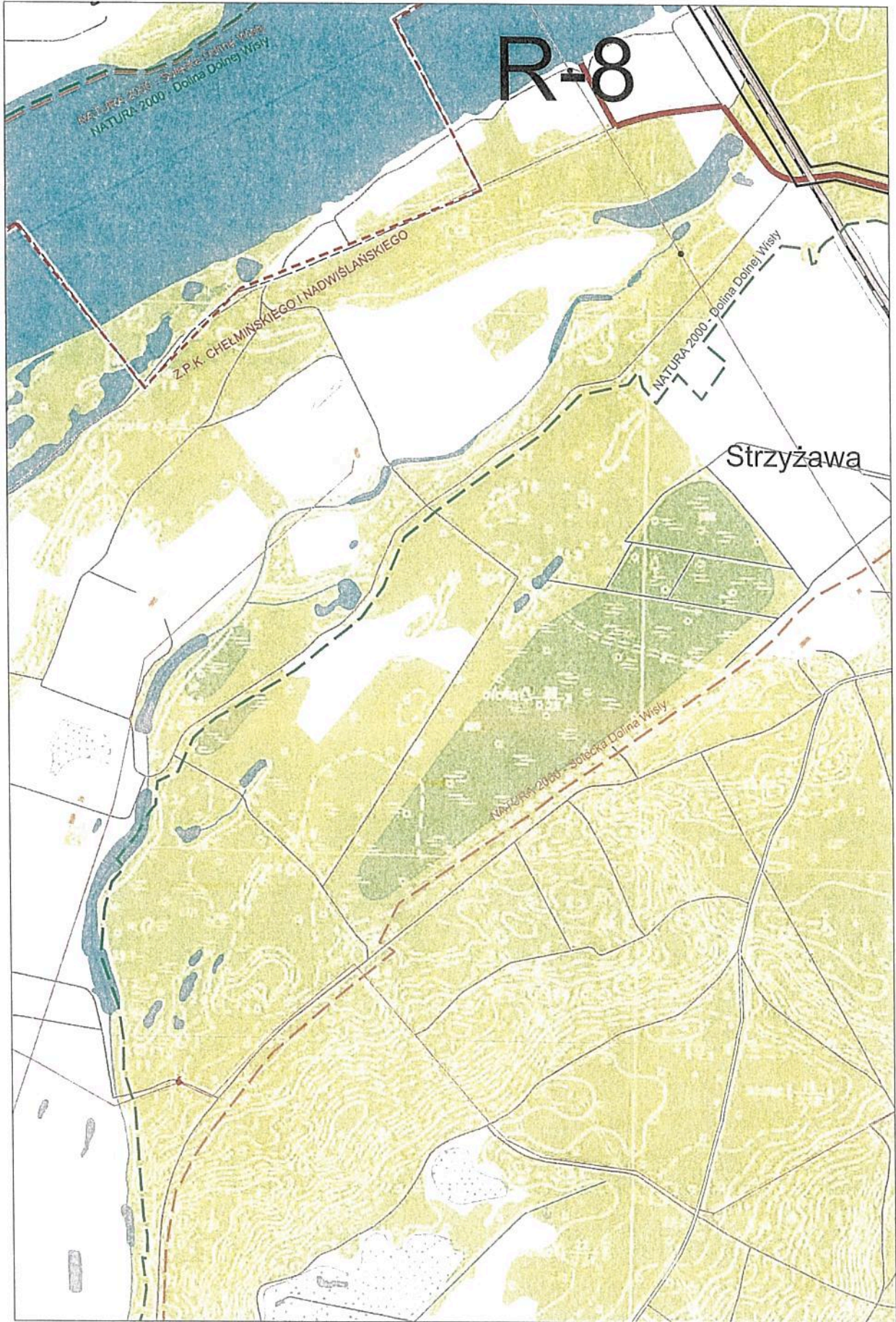
Bydgos



R-7



R-8

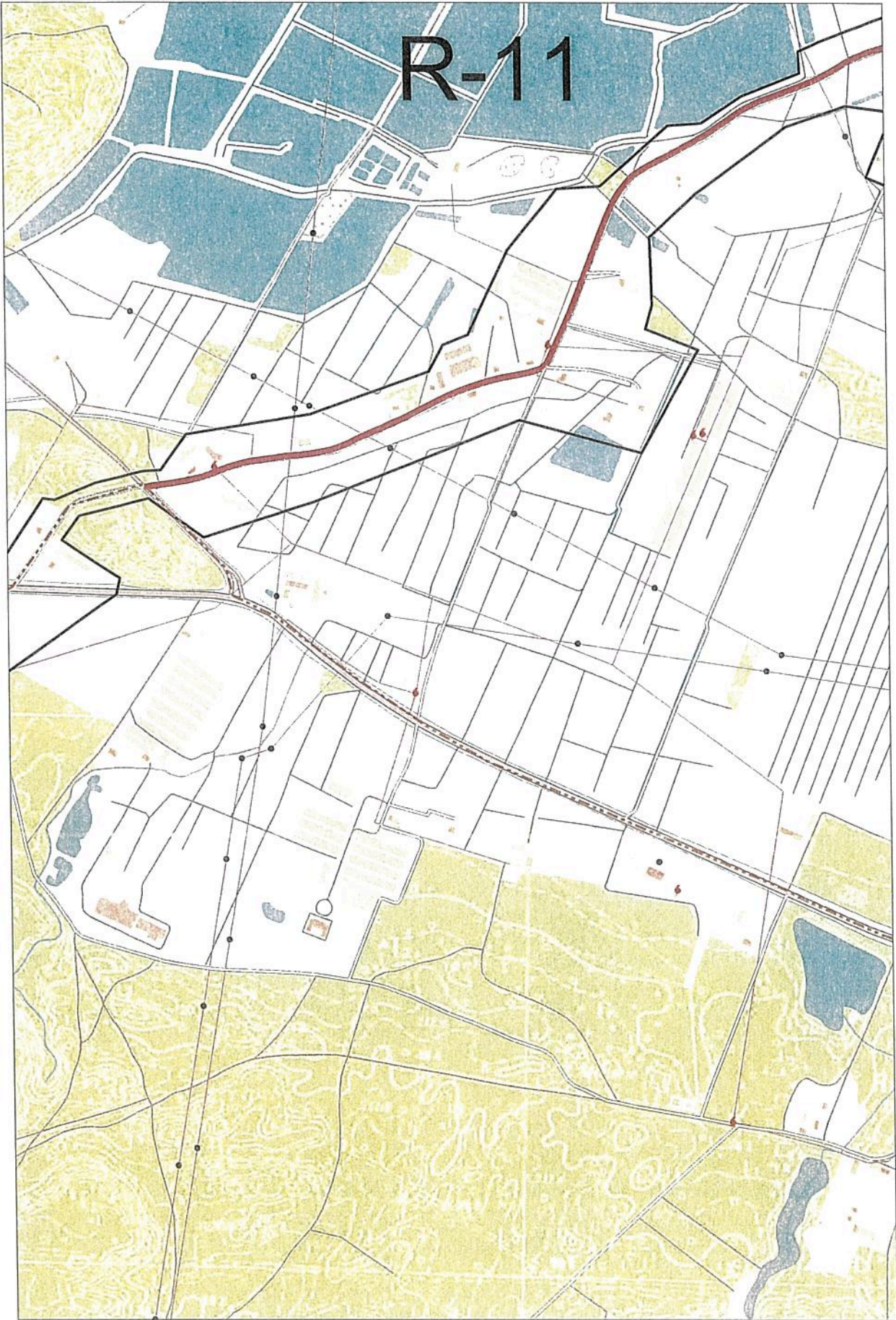


Strzyżawa

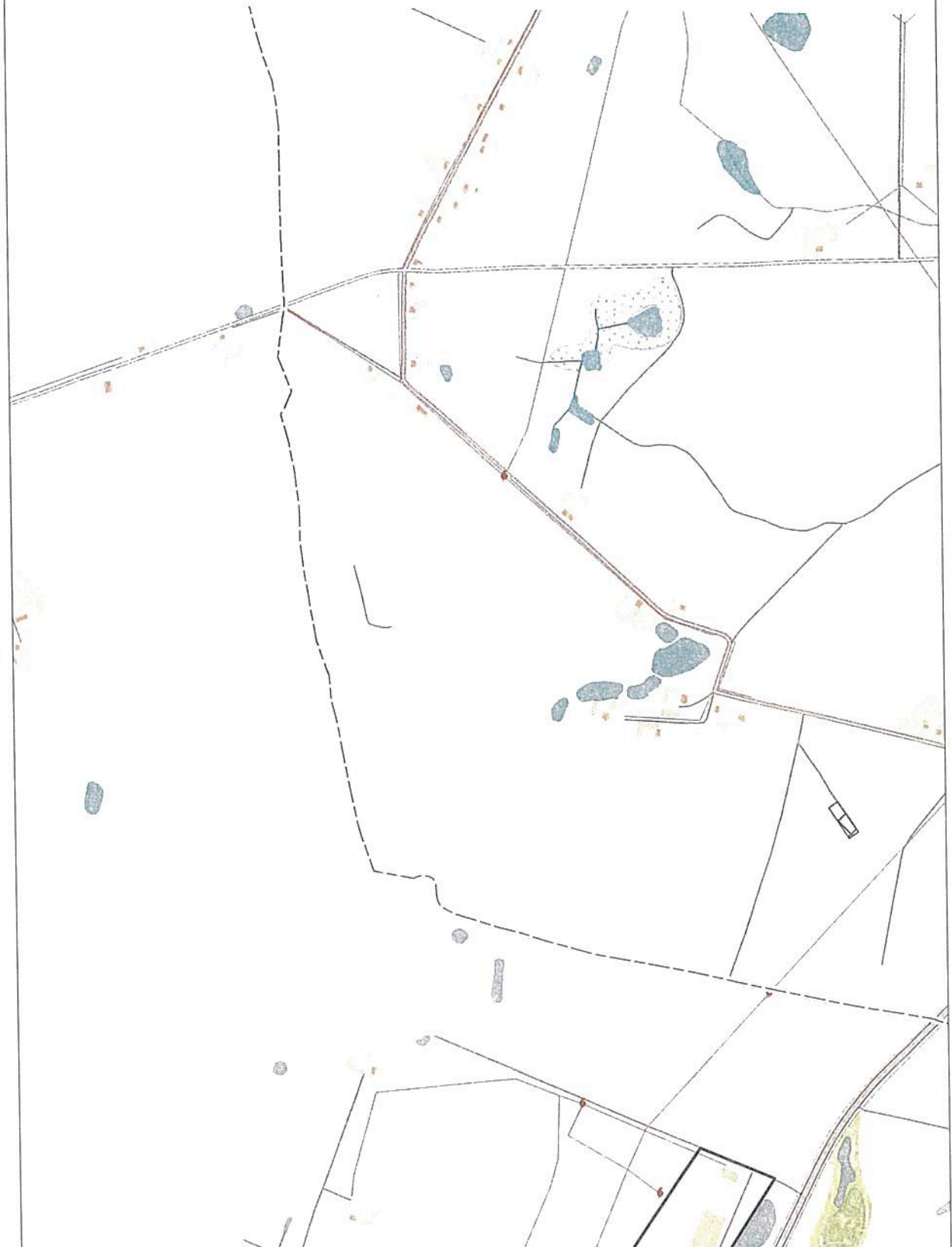
R-10



R-11

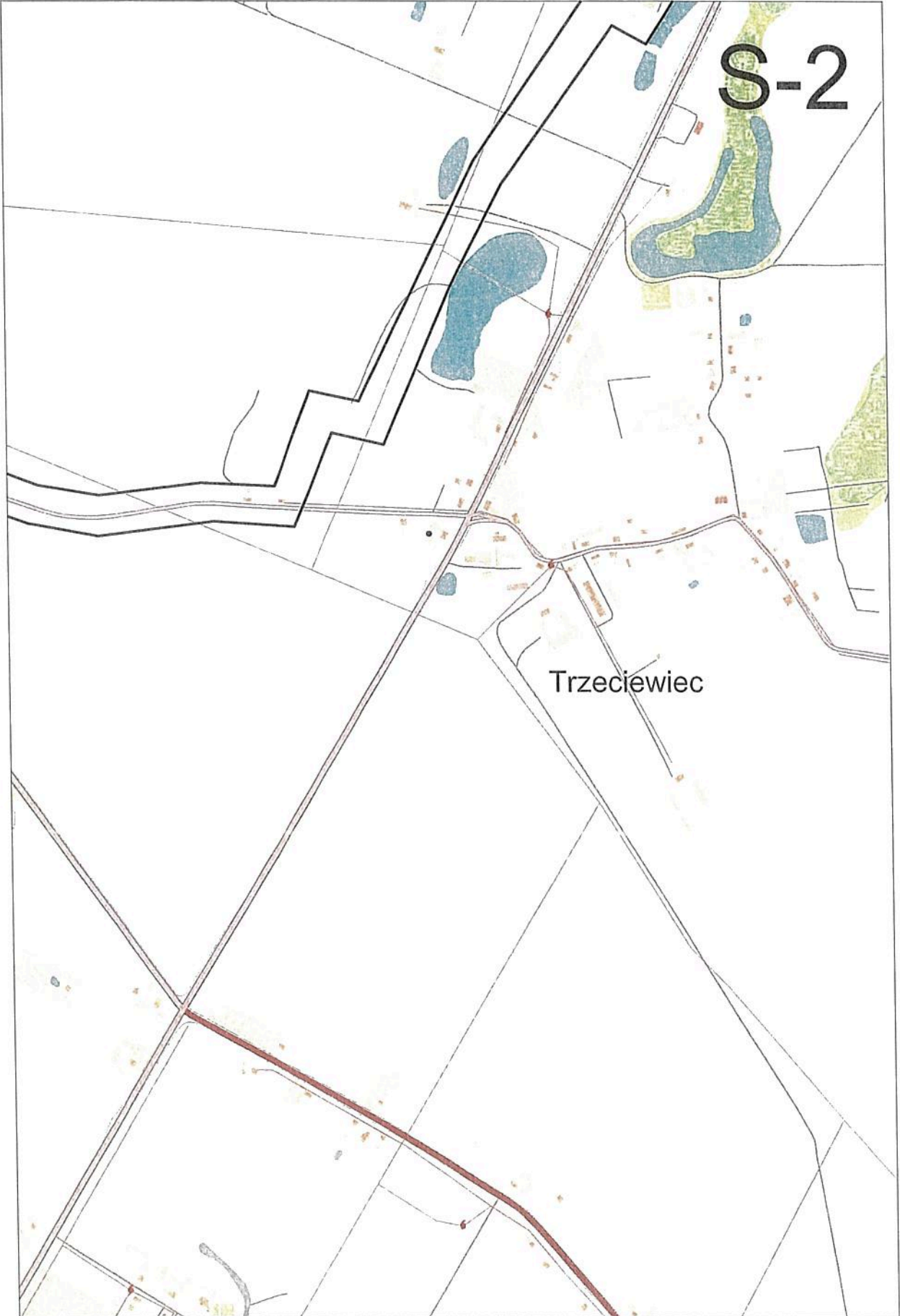


S-1

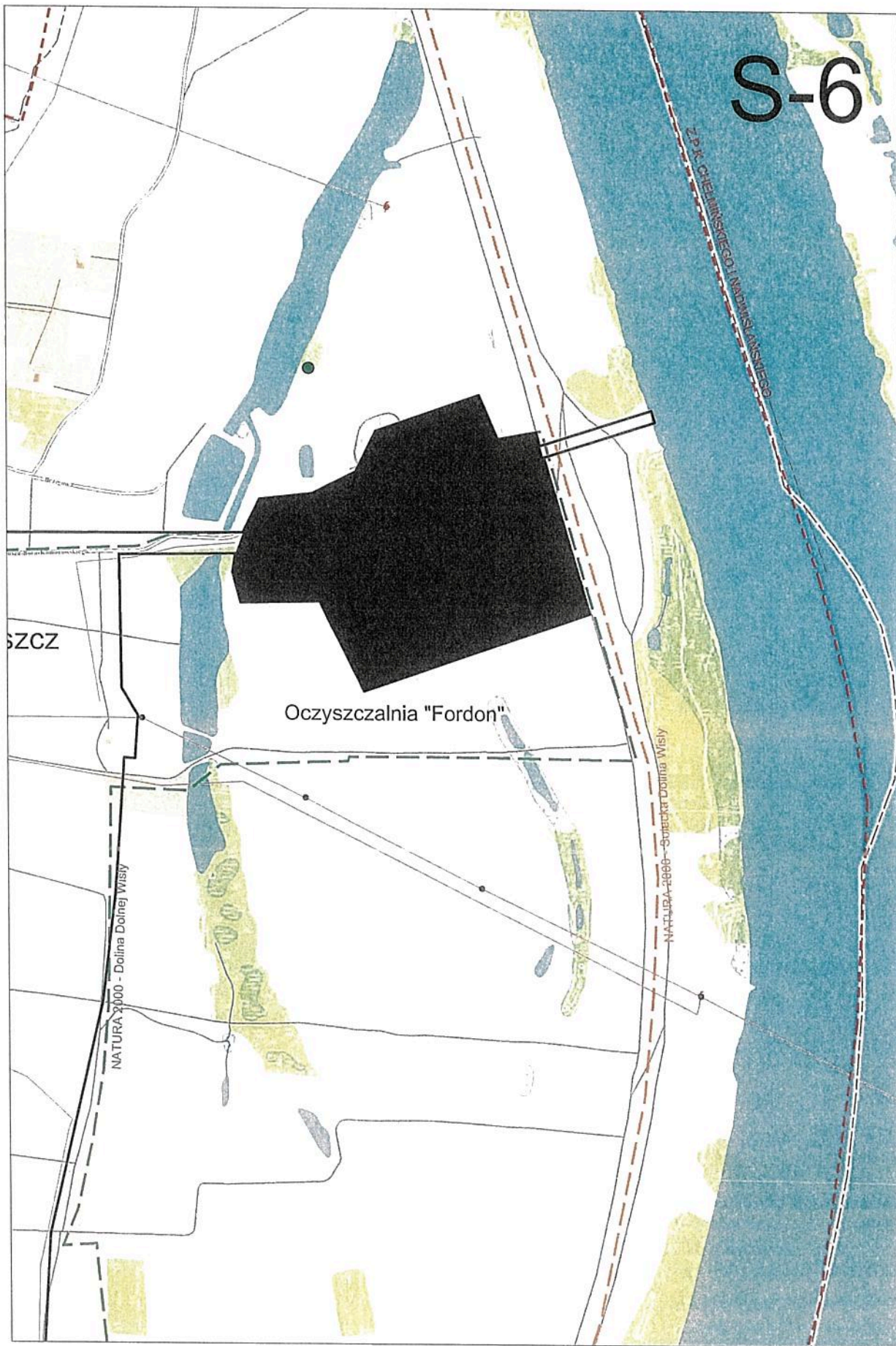


S-2

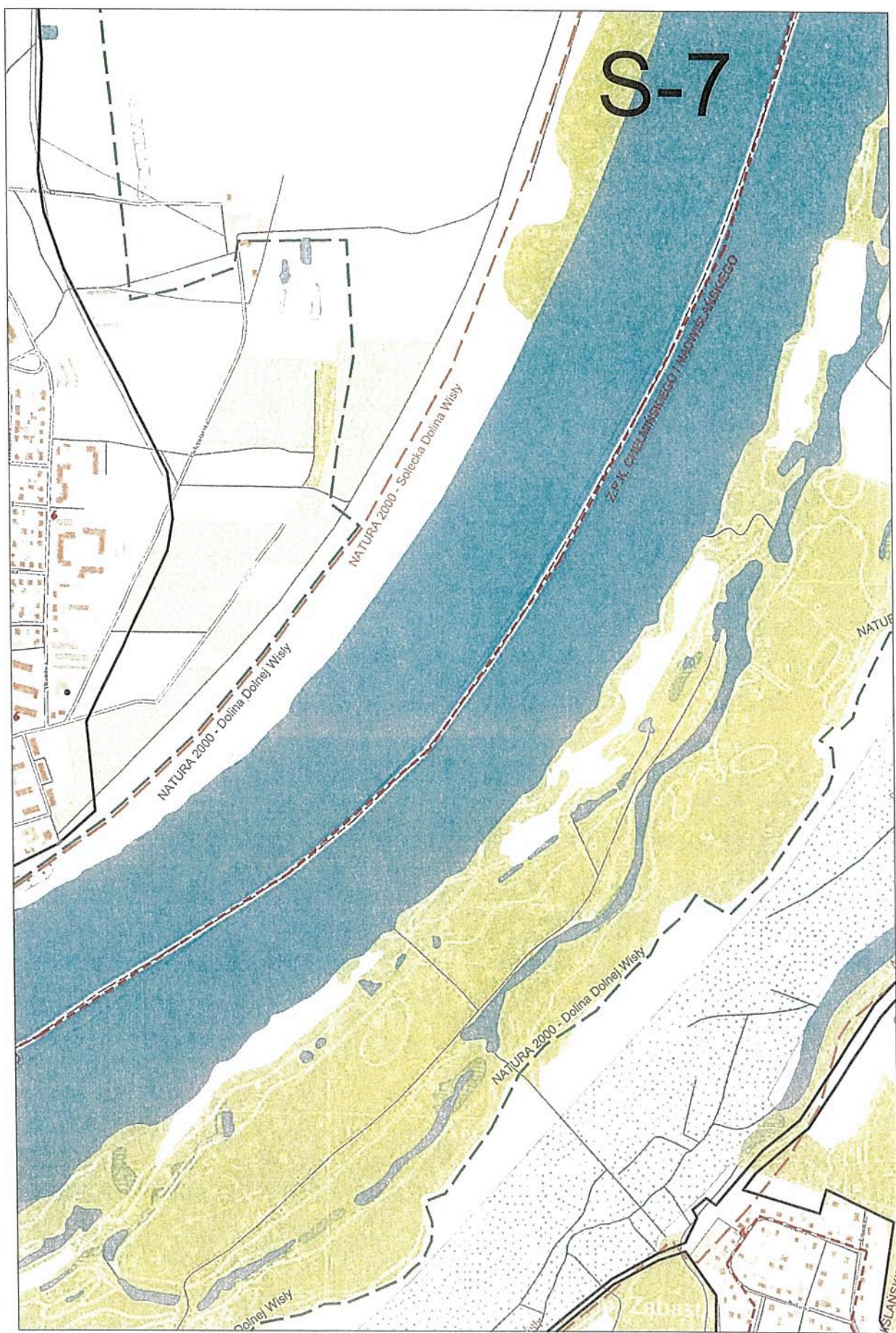
Trzeciewiec



S-6

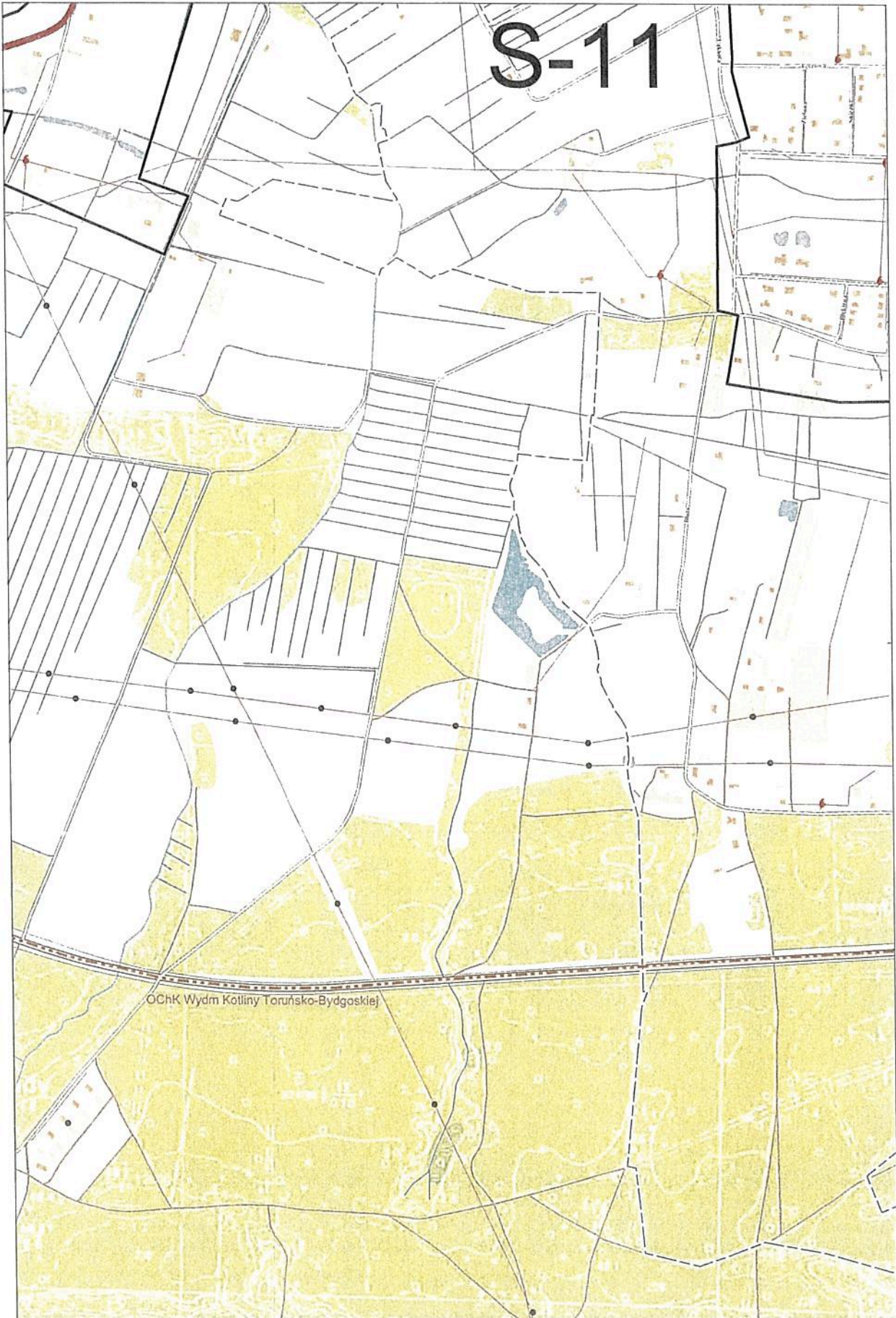


S-7

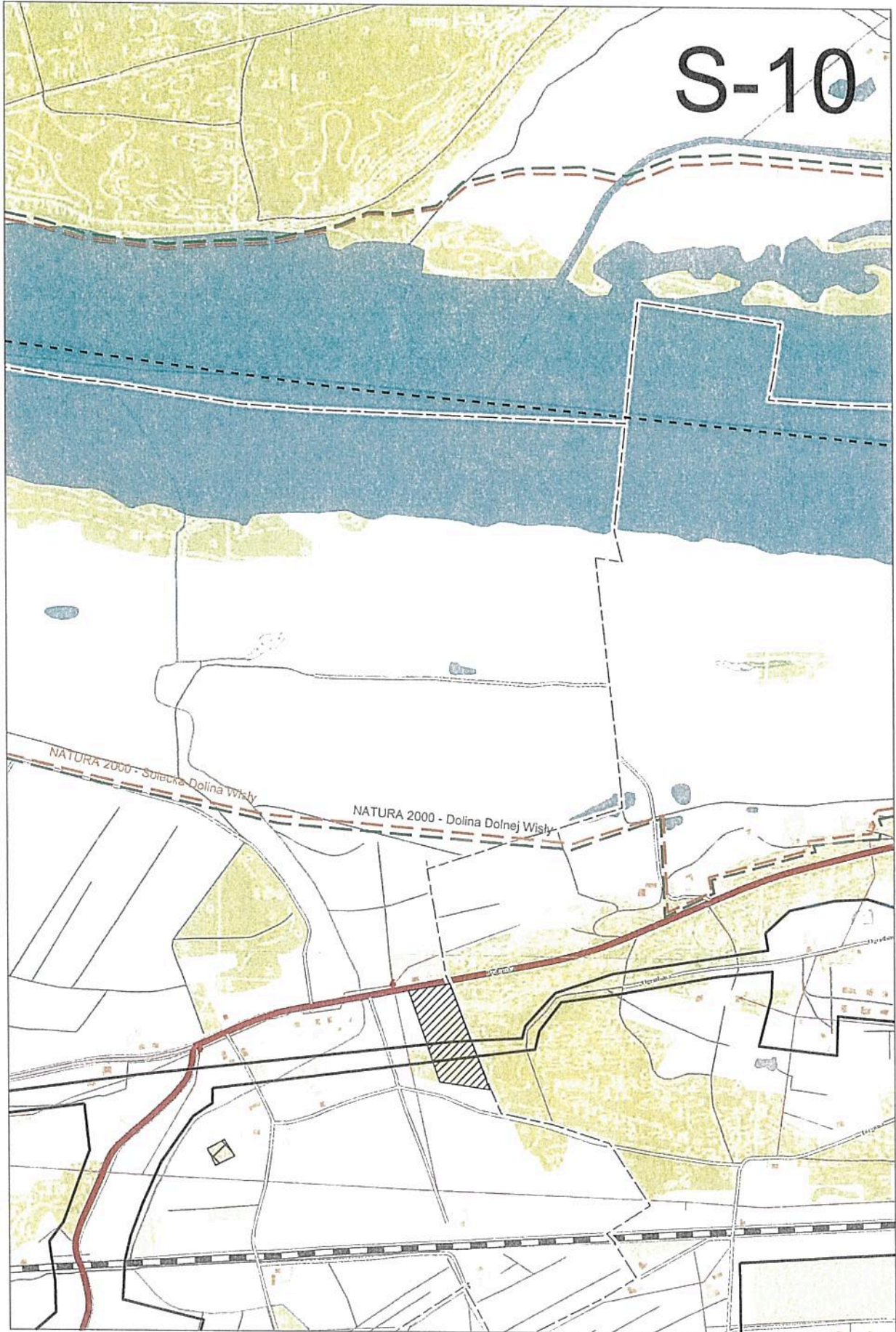




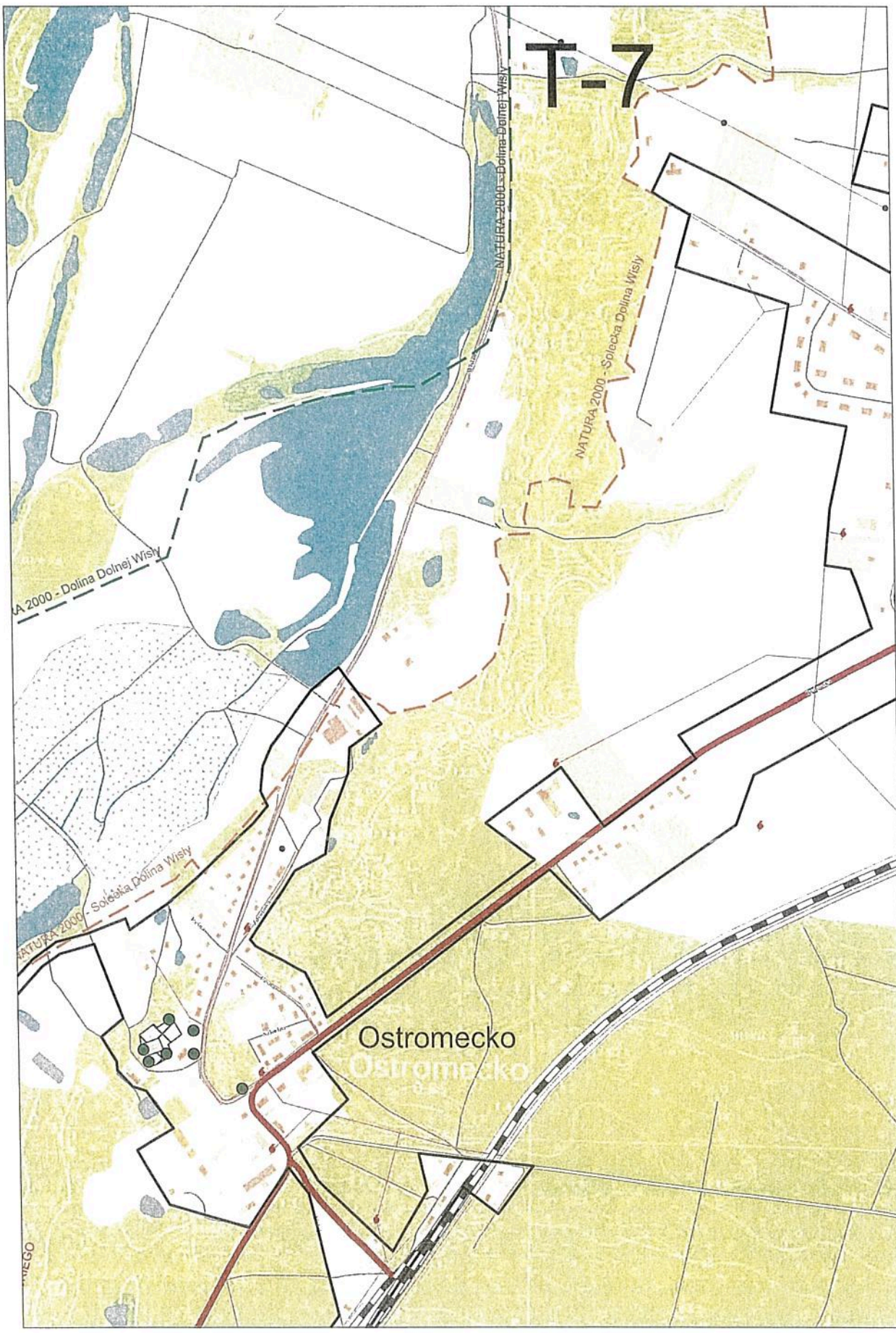
S-11



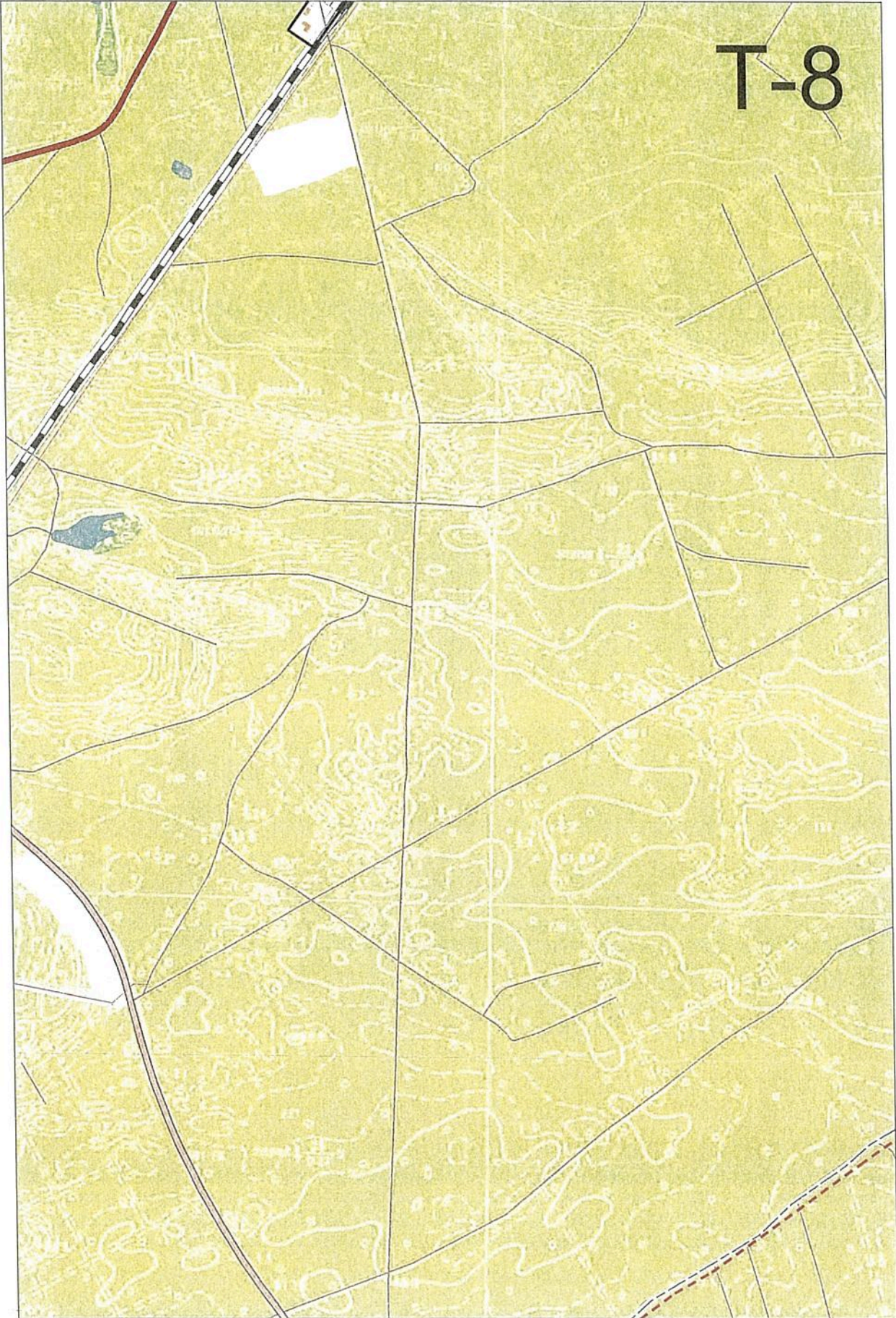
S-10



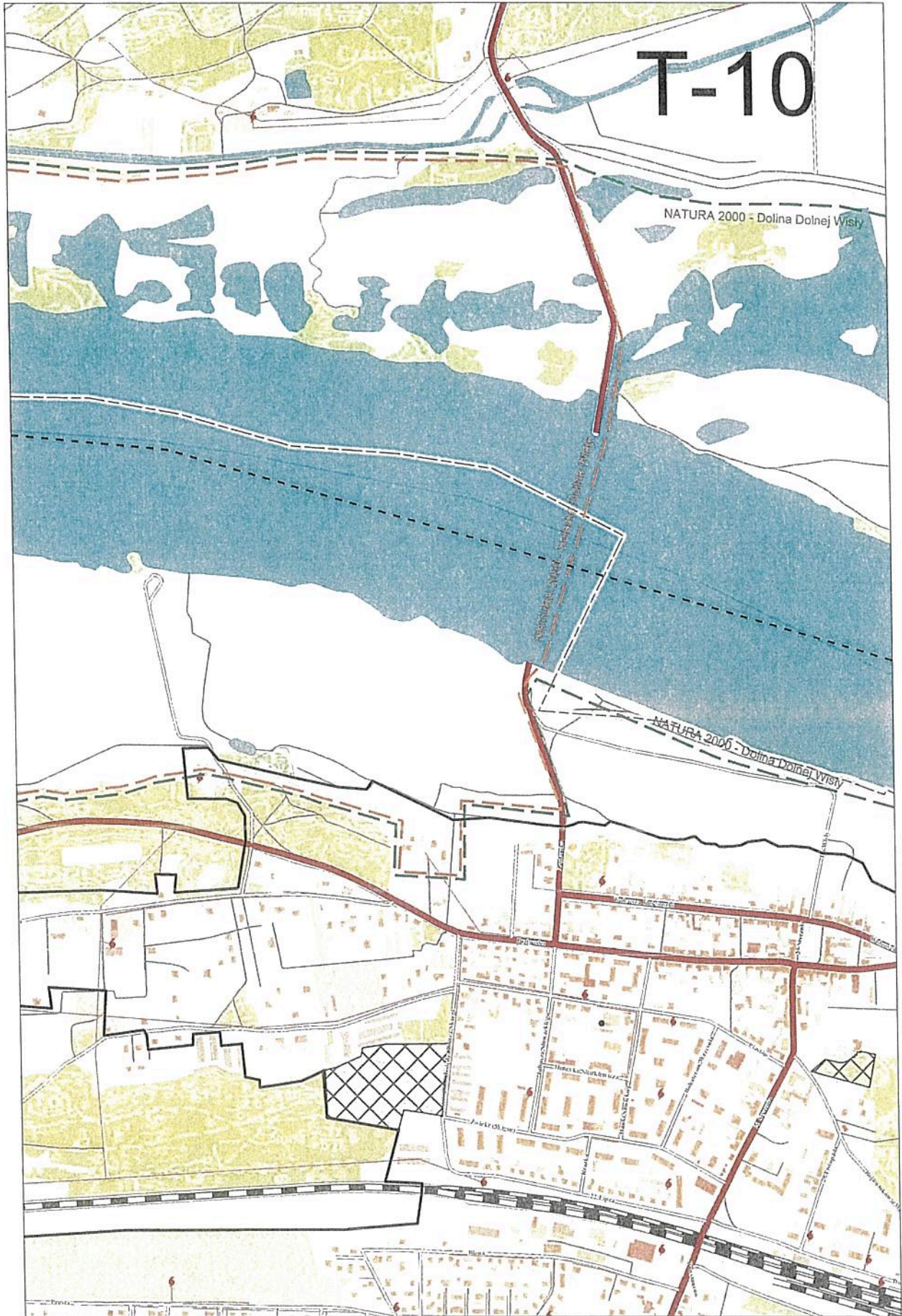
T-7



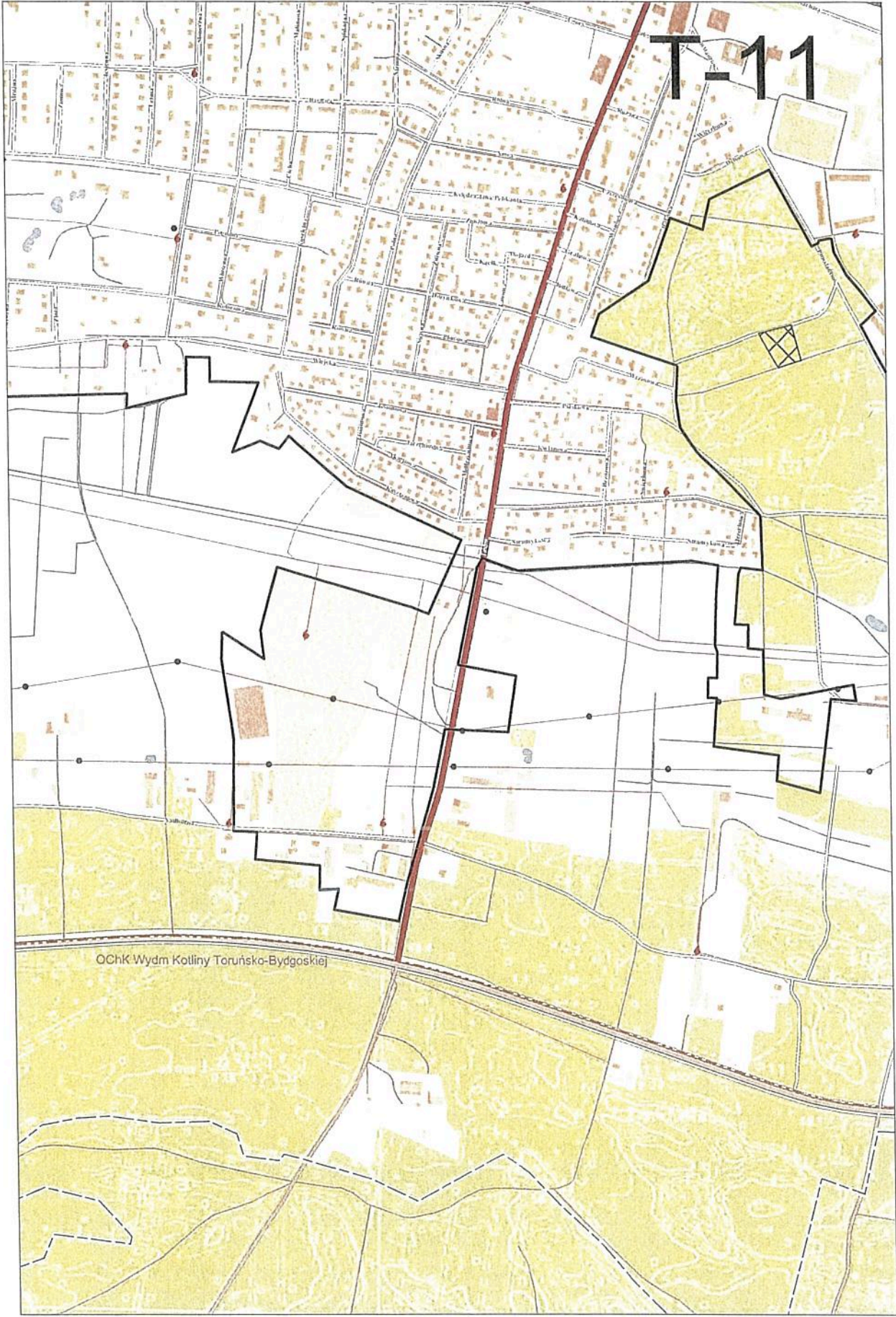
T-8



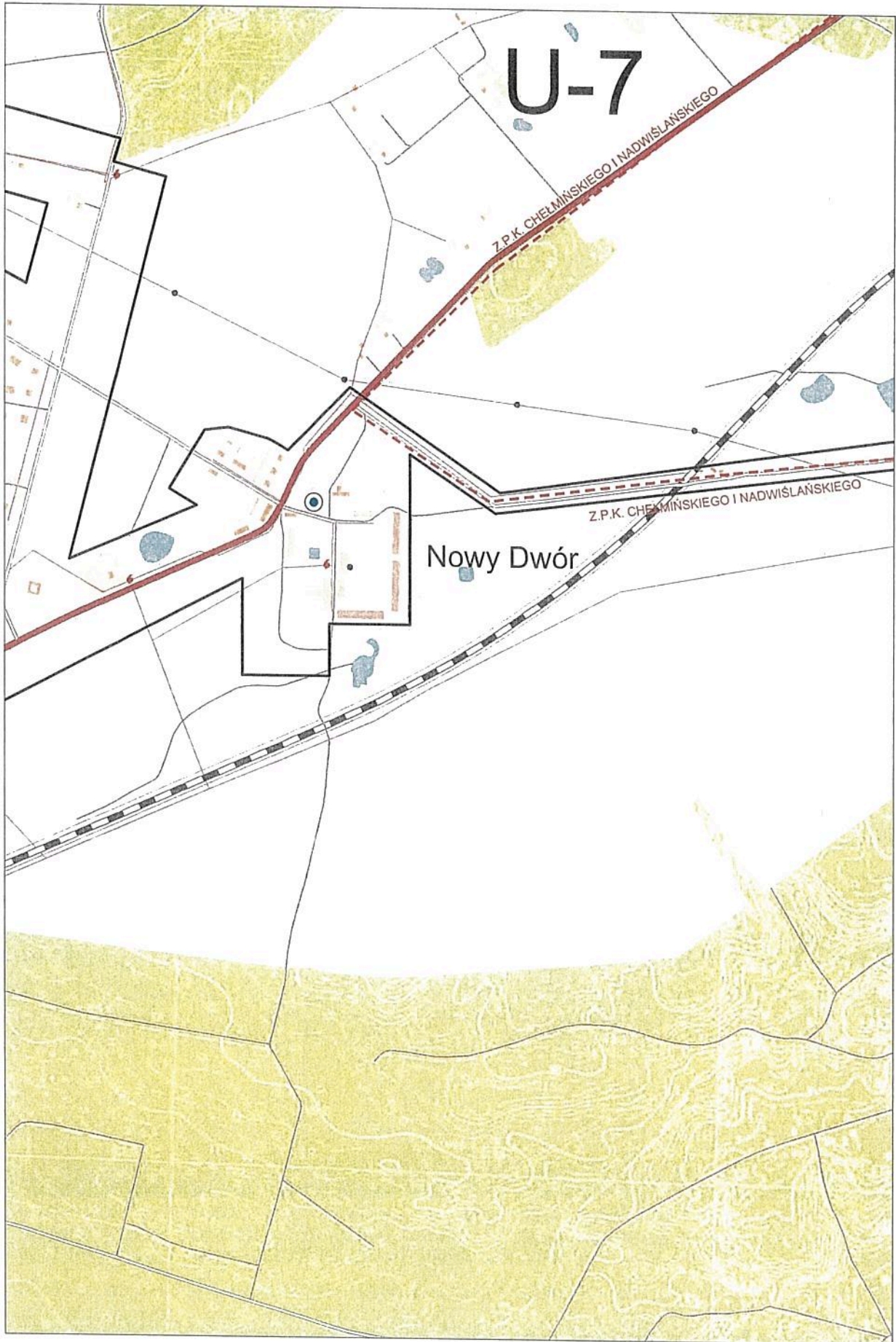
T-10



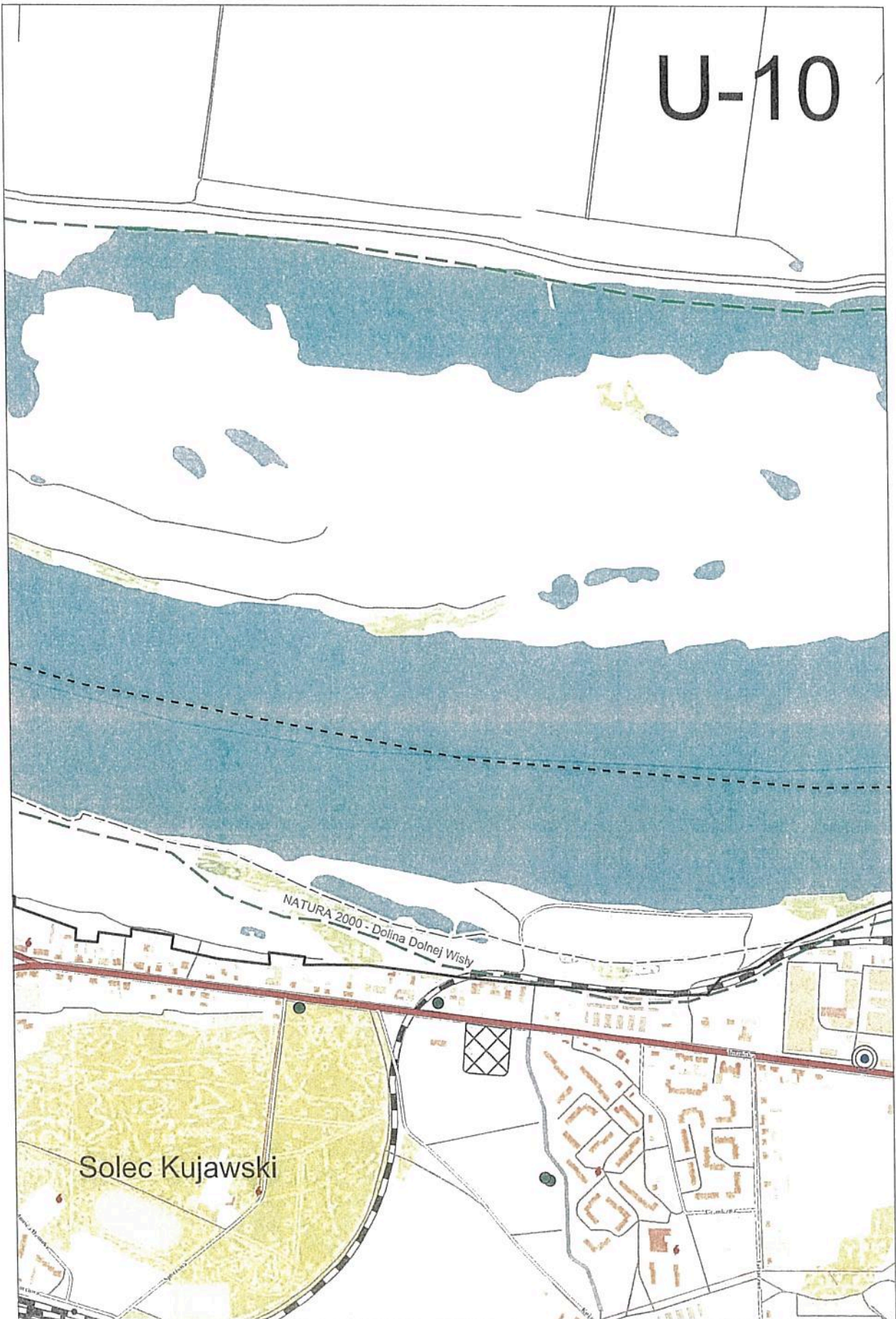
T-11



OCHK Wydm Kolliny Toruńsko-Bydgoskiej



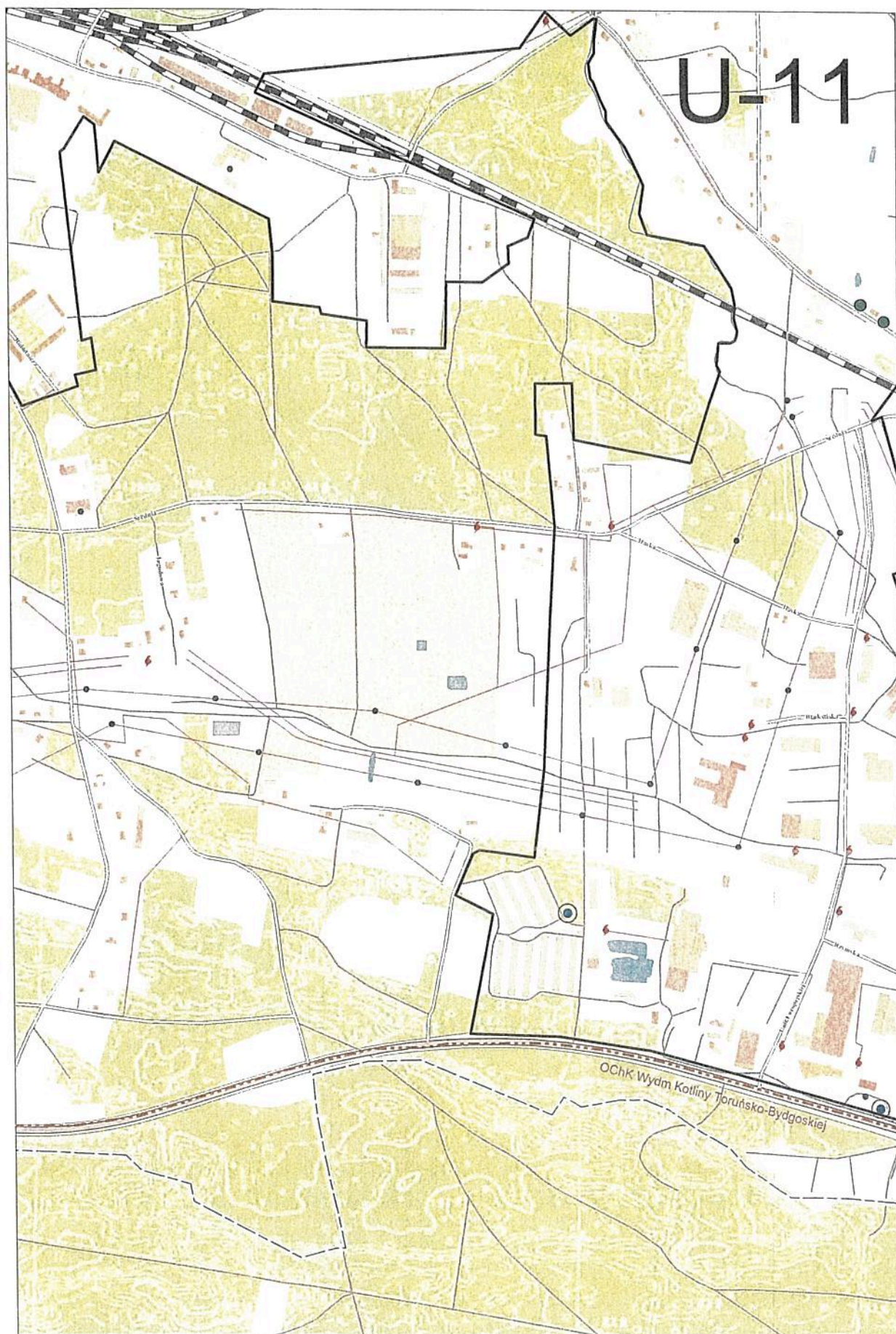
U-10



Solec Kujawski

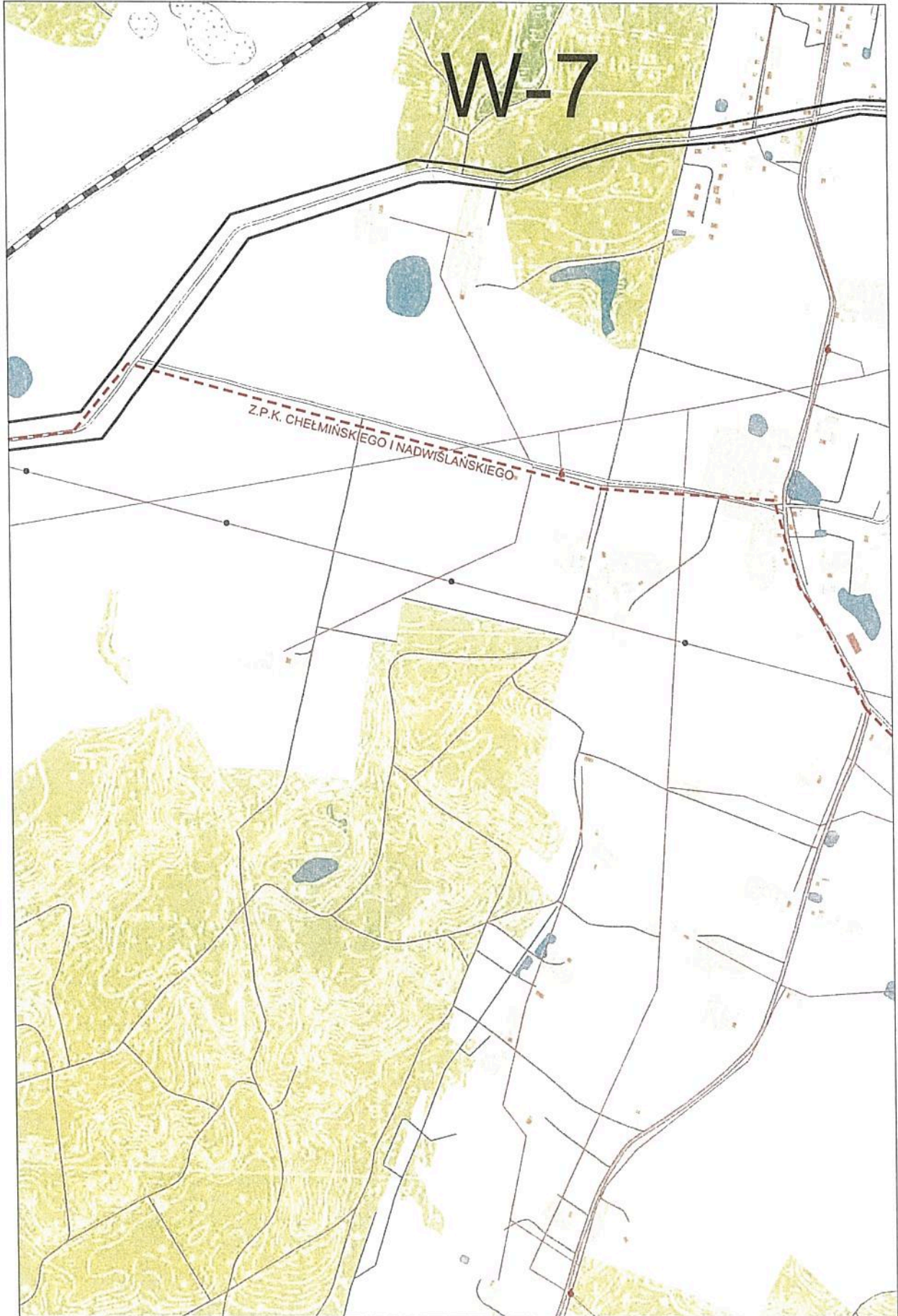
NATURA 2000 - Dolina Dolnej Wisły

U-11



W-7

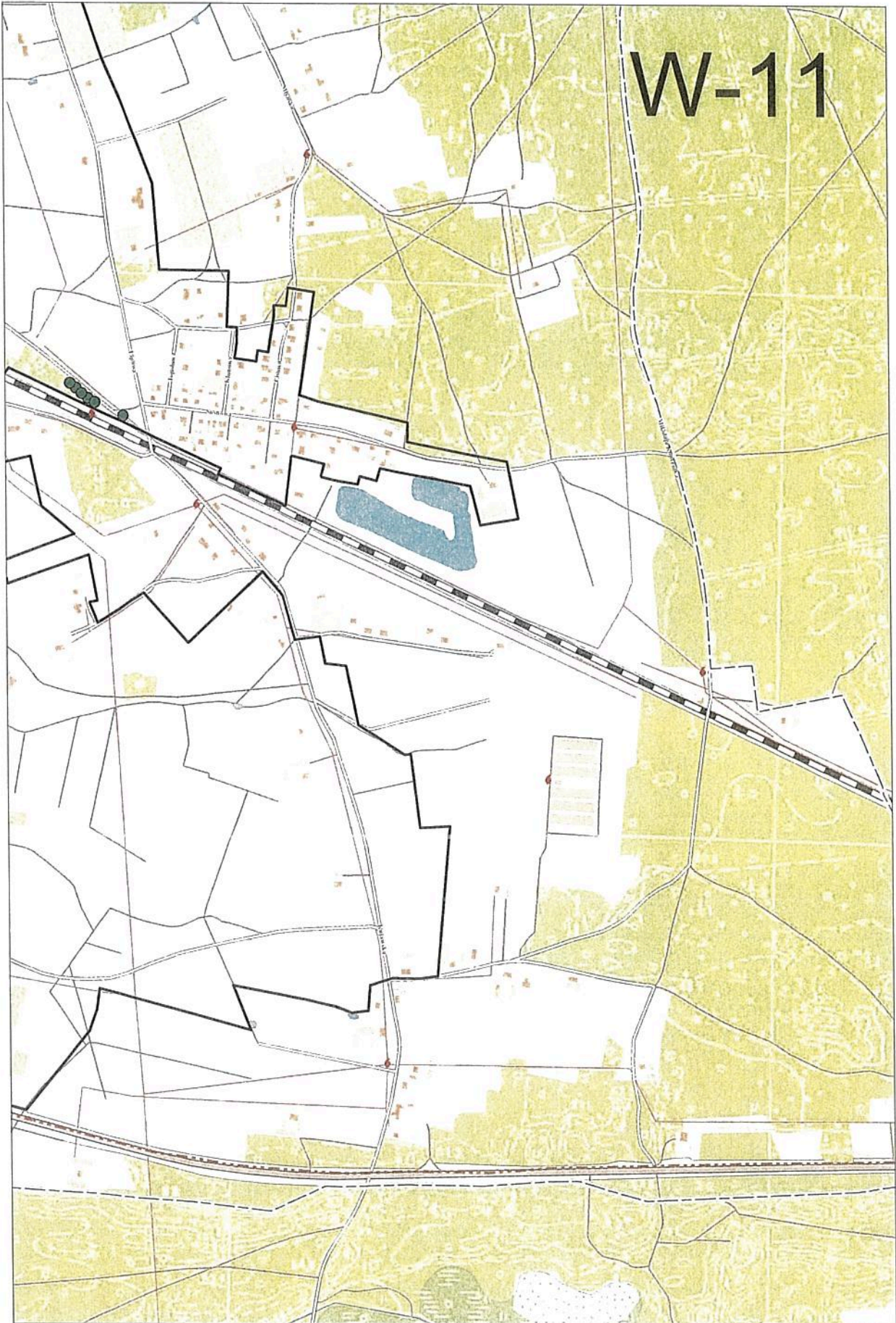
Z.P.K. CHELMINSKIEGO I NADWIŚLANSKIEGO



W-10



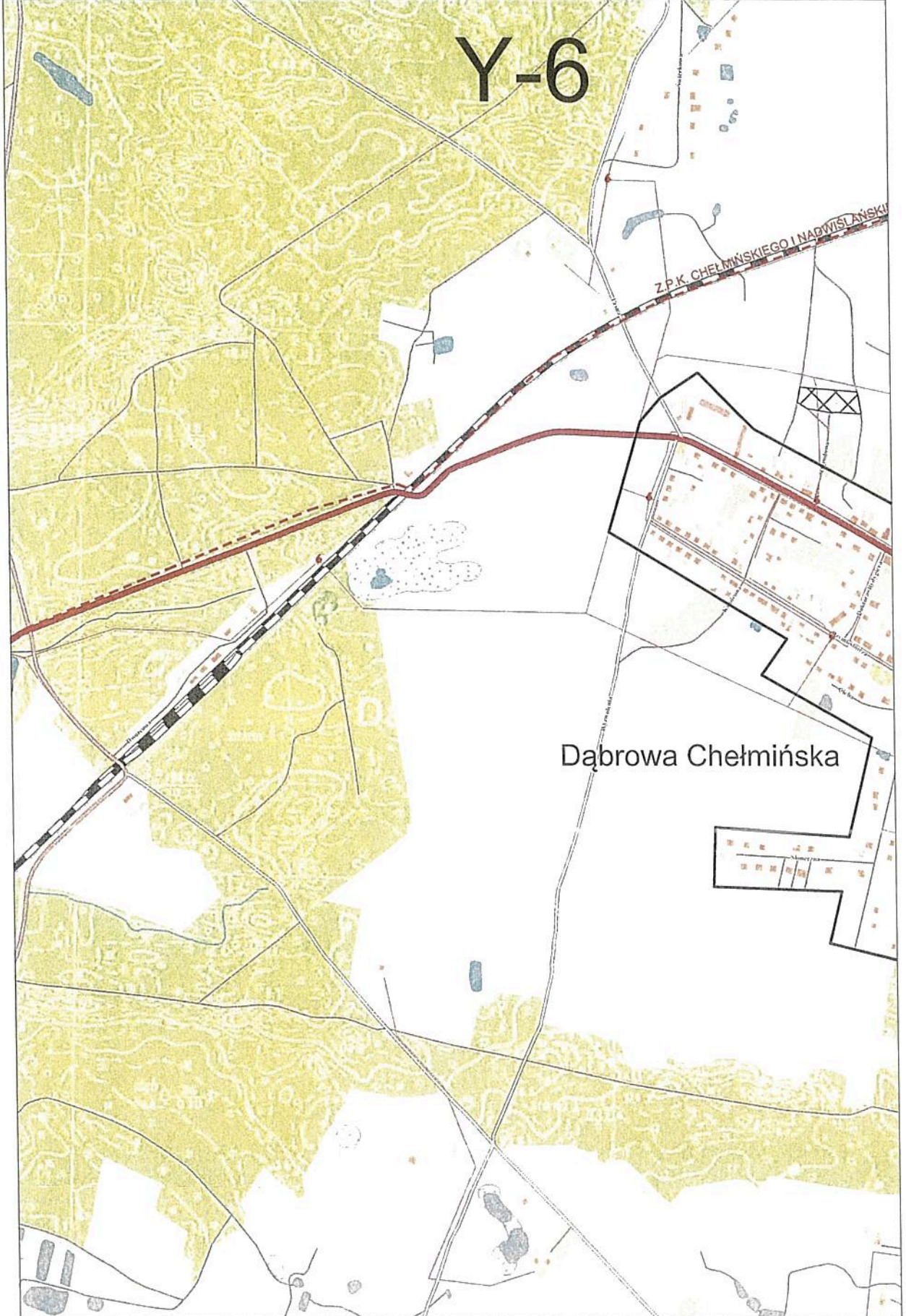
W-11

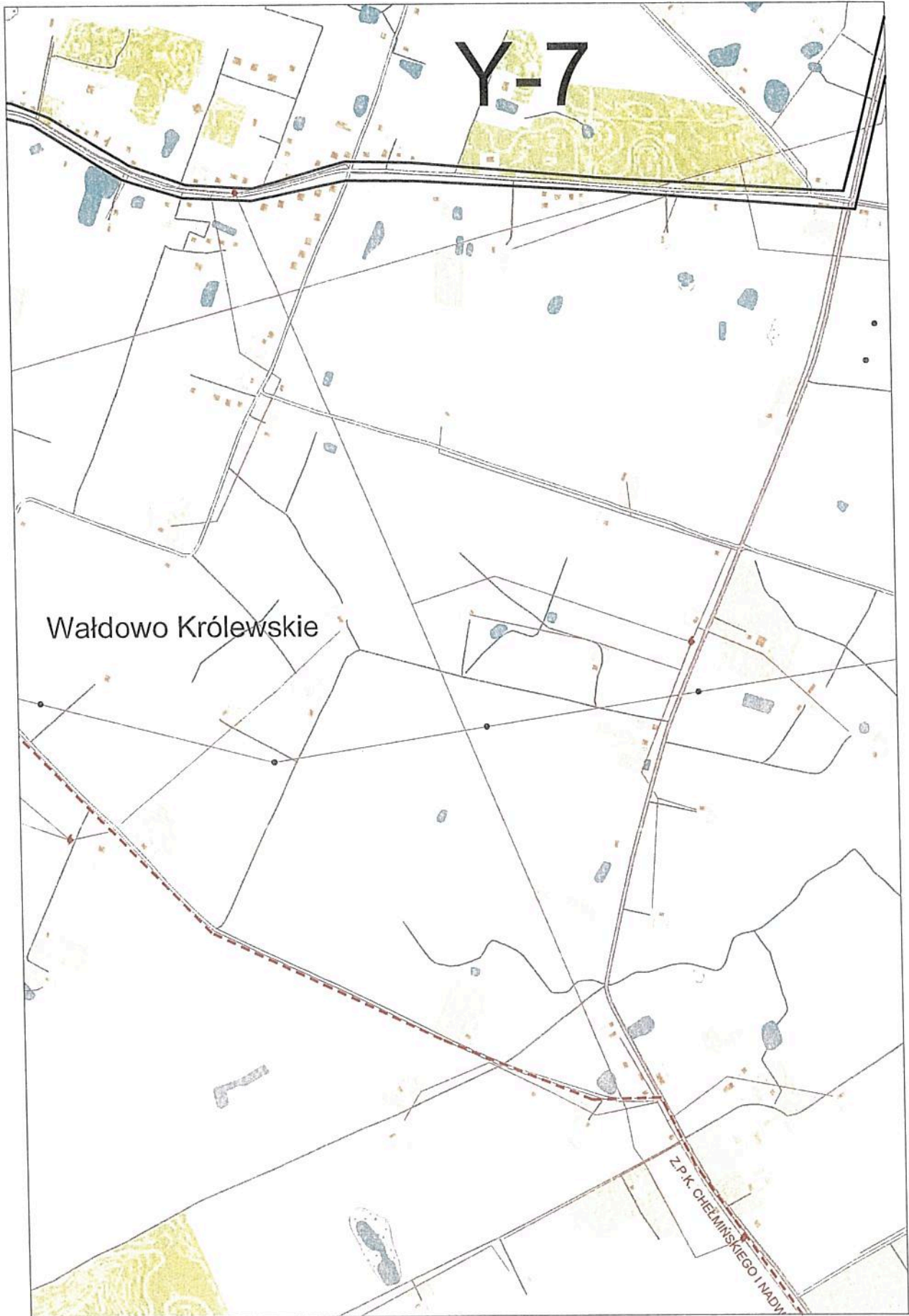


Y-6

Z.P.K. CHEŁMIŃSKIEGO I NADWIŚLAŃSKIEGO

Dąbrowa Chełmińska



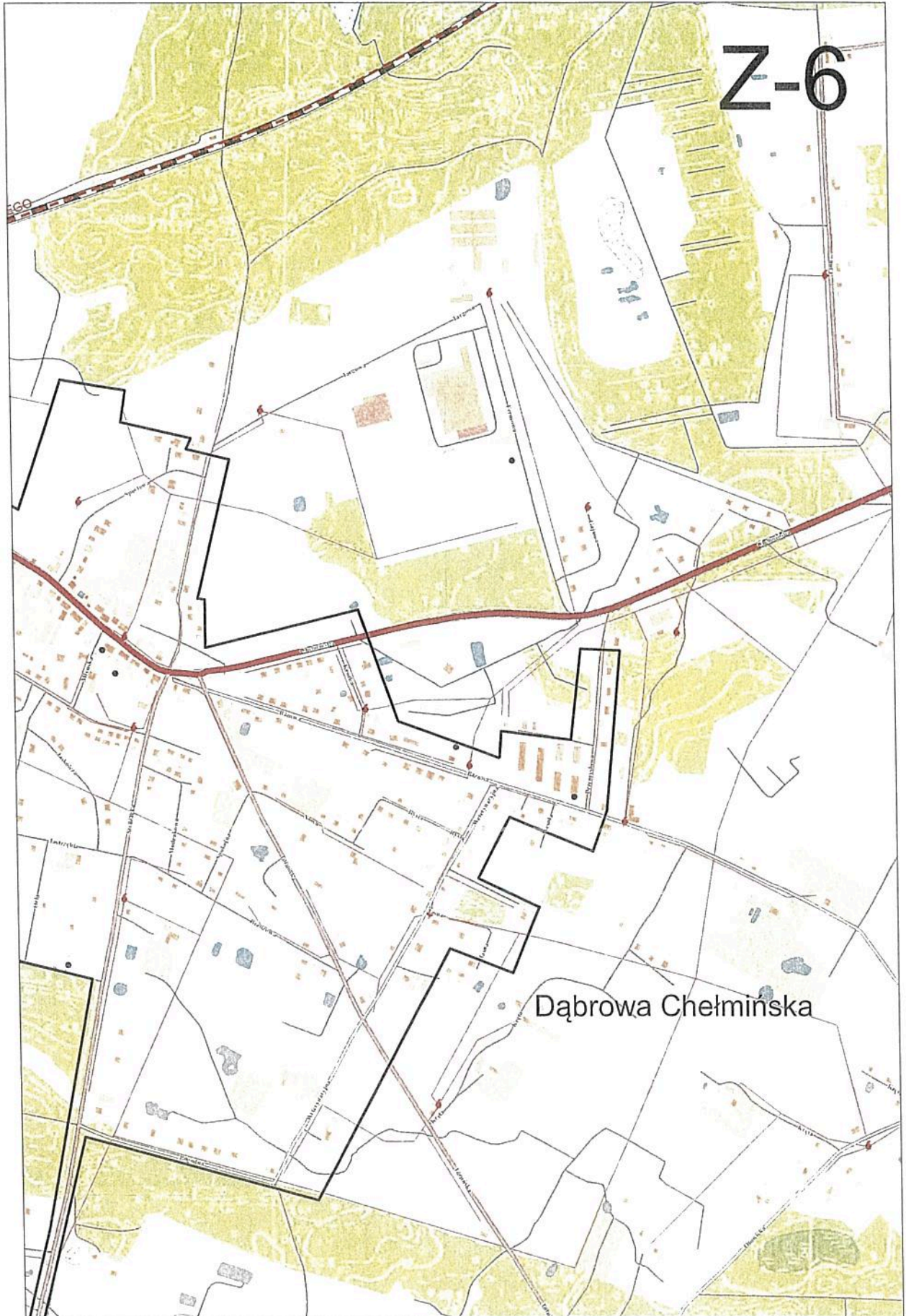


Y-7

Wałdowo Królewskie

Z.P.K. CHELIŃSKIEGO I NADW...

Z-6



Dąbrowa Chełmińska

