




# AGLOMERACJA SOŚNO

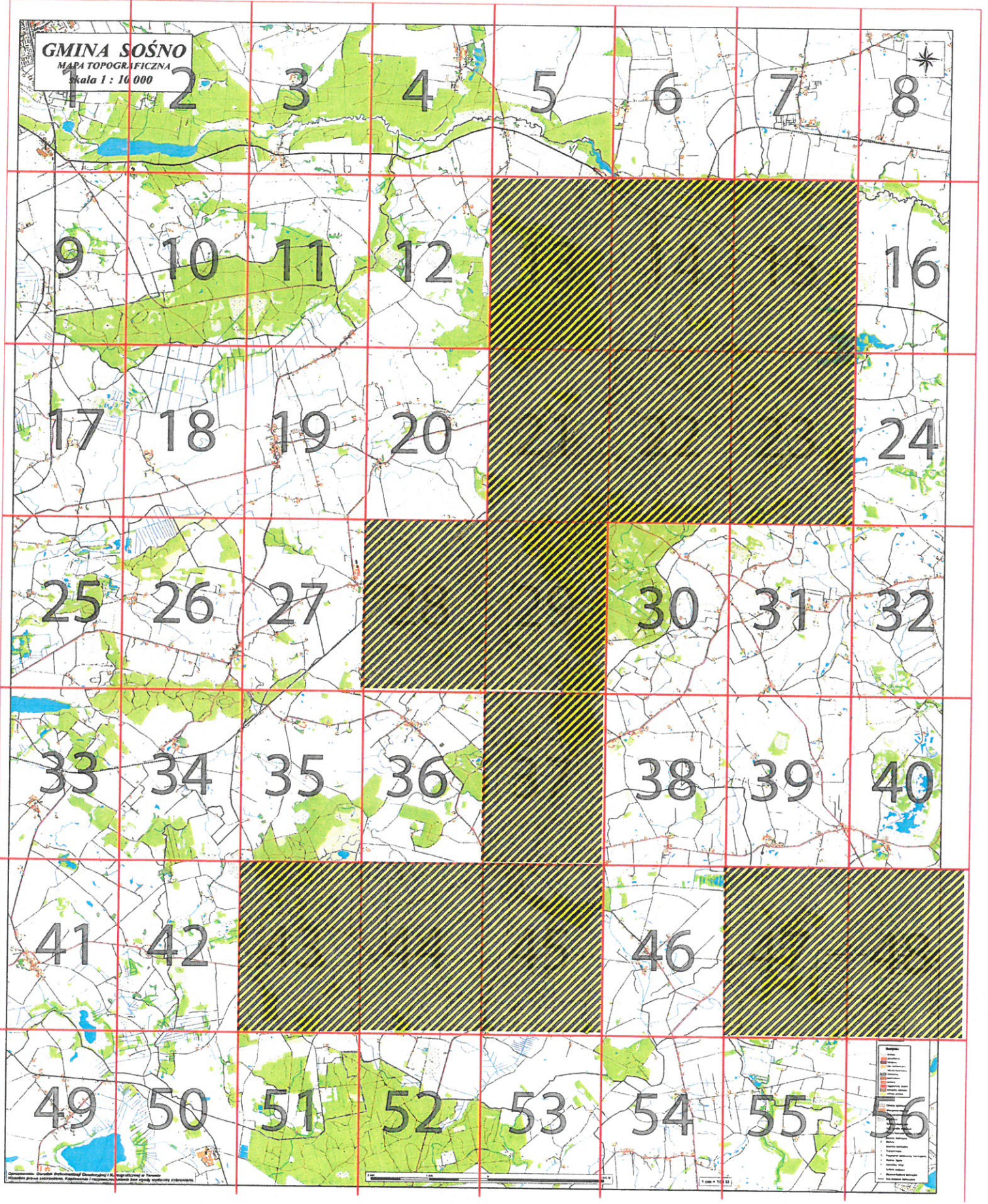
GMINA SOŚNO  
POWIAT SĘPOLEŃSKI

## Legenda:

- Granice administracyjne gminy
-  Granice obszaru aglomeracji
- Sieć kanalizacyjna
- Kierunek spływu ścieków
-  Oczyszczalnia
  - Przepompownia
  - ⊙ Hydrofornia
  - ▲ Pomniki przyrody
  - ⊗ Hydrofornia nieeksploatowana
-  Obszar chronionego krajobrazu - *Ozy Wielowickie*

skala 1:10000  
1 cm = 100 m

**GMINA SOŚNO**  
MAPA TOPOGRAFICZNA  
skala 1 : 10 000





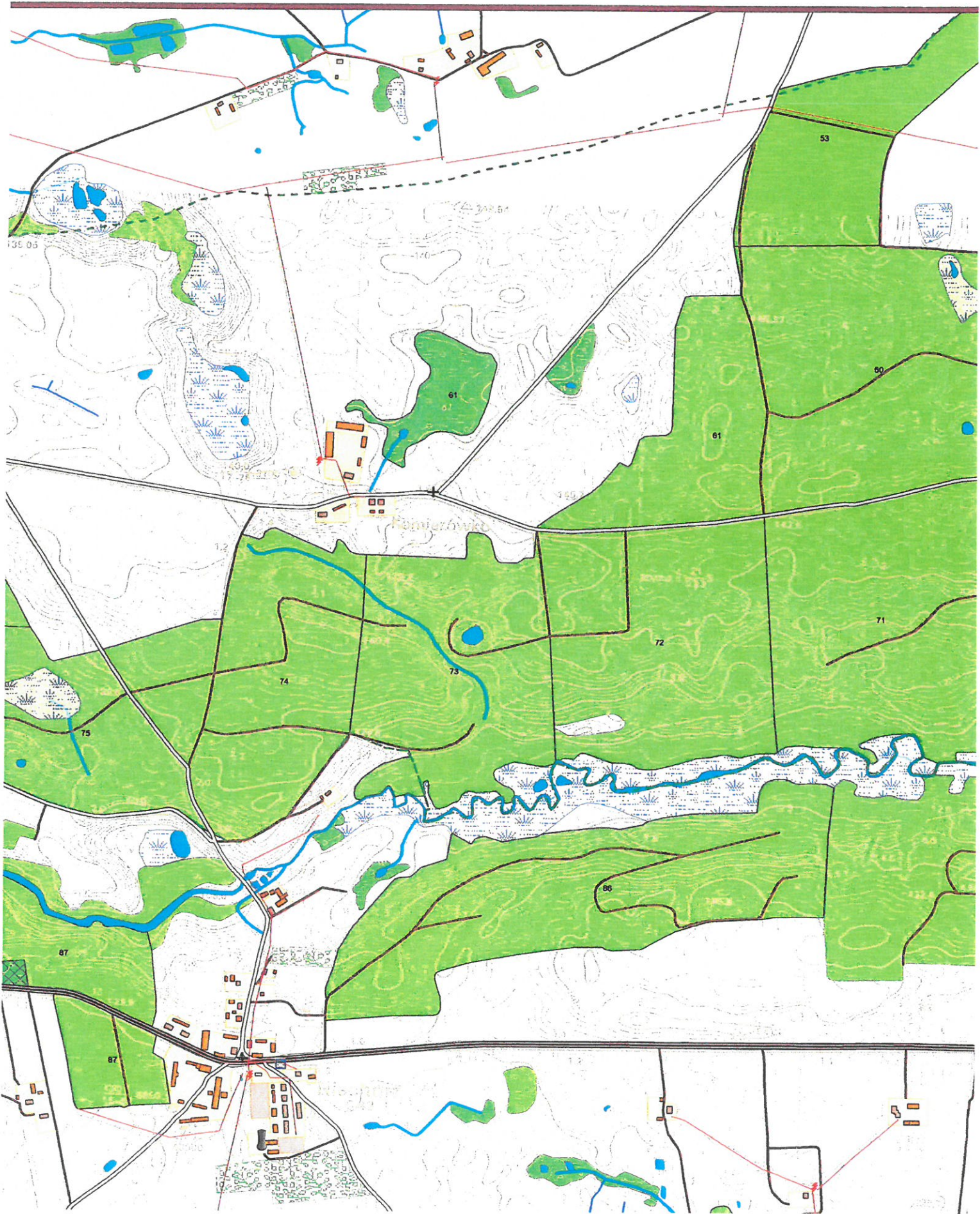
**GMIINA S**  
**MAPA TOPOGR**  
**skala 1 : 10**

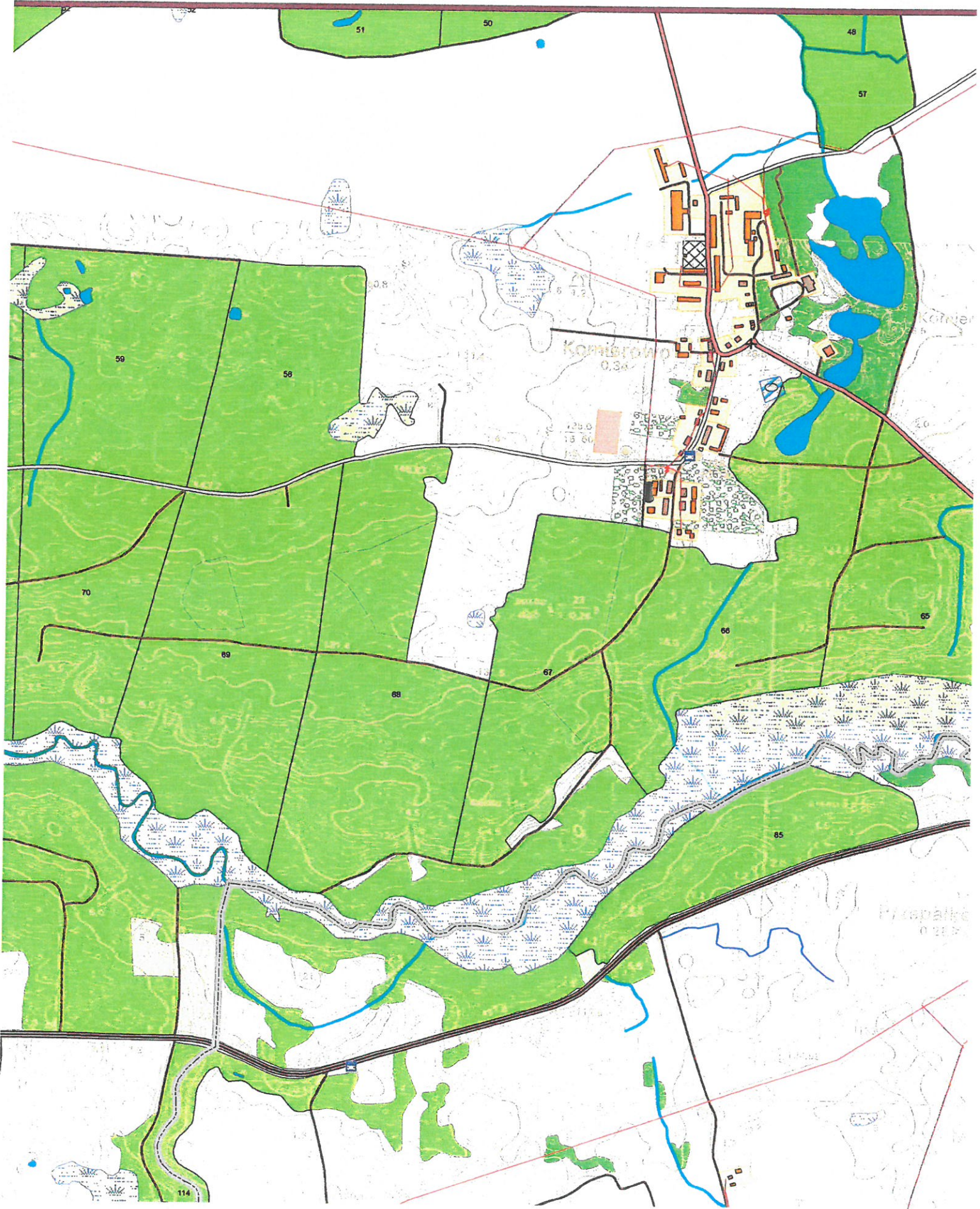
# WOŚNO

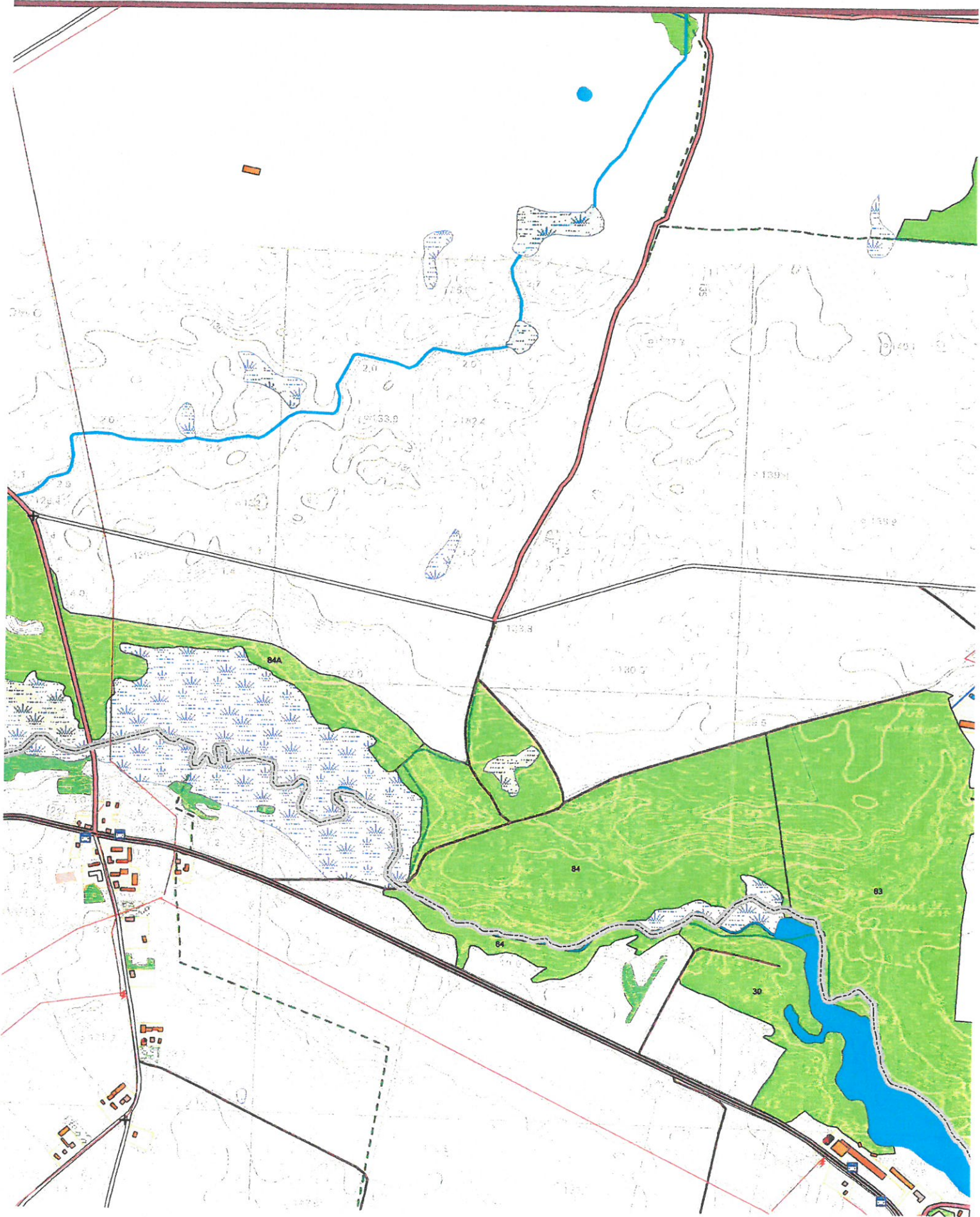
## AFICZNA

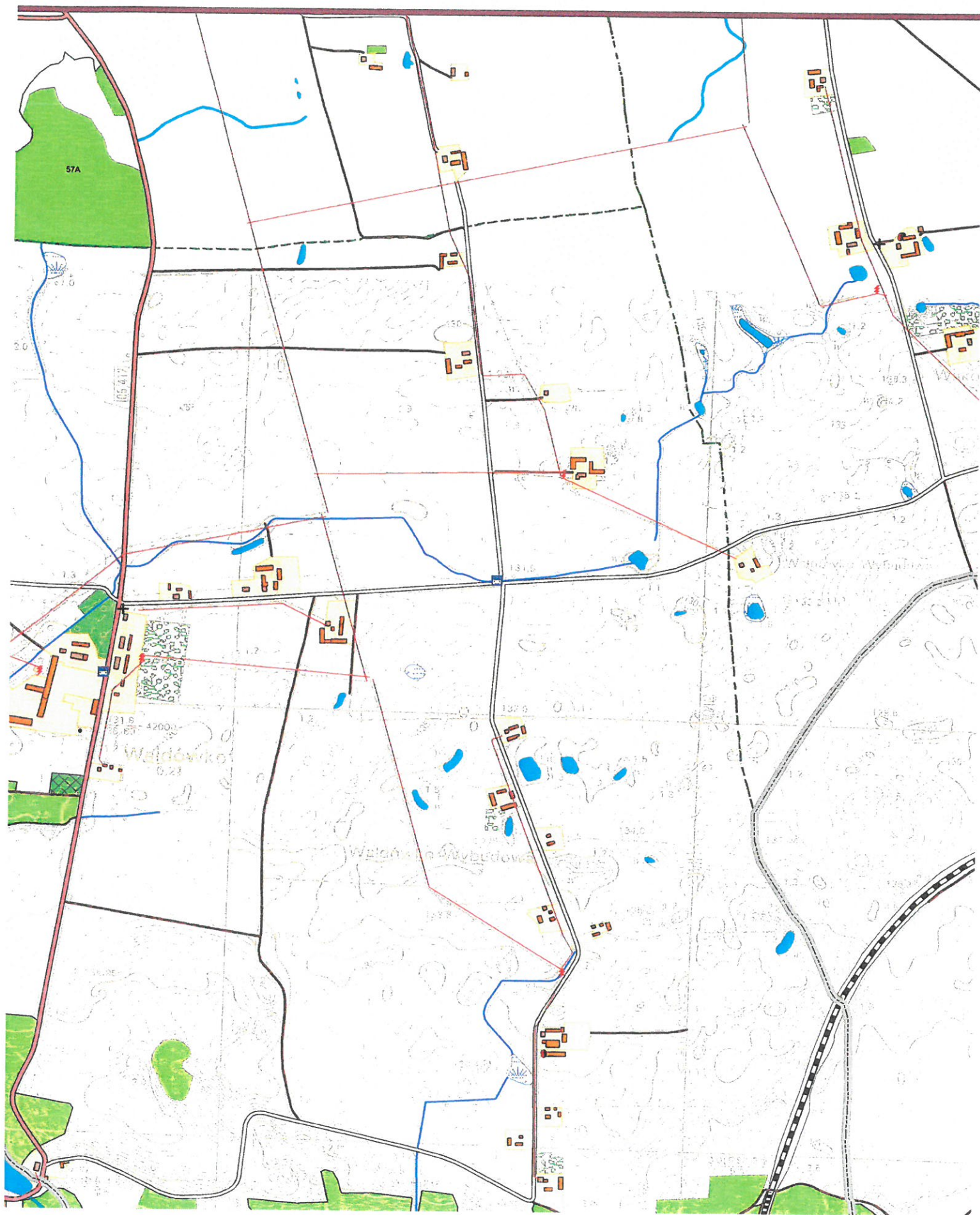
000



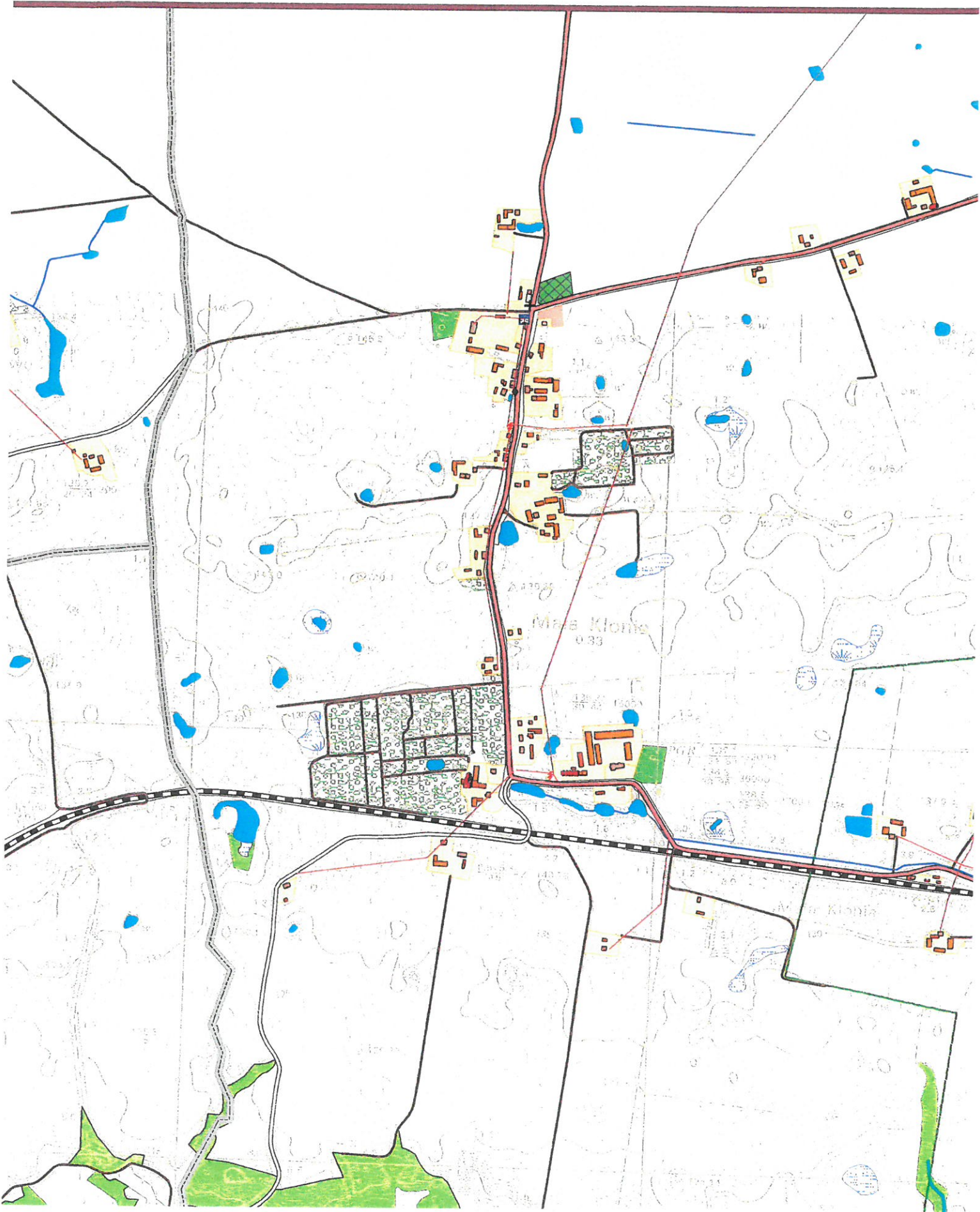


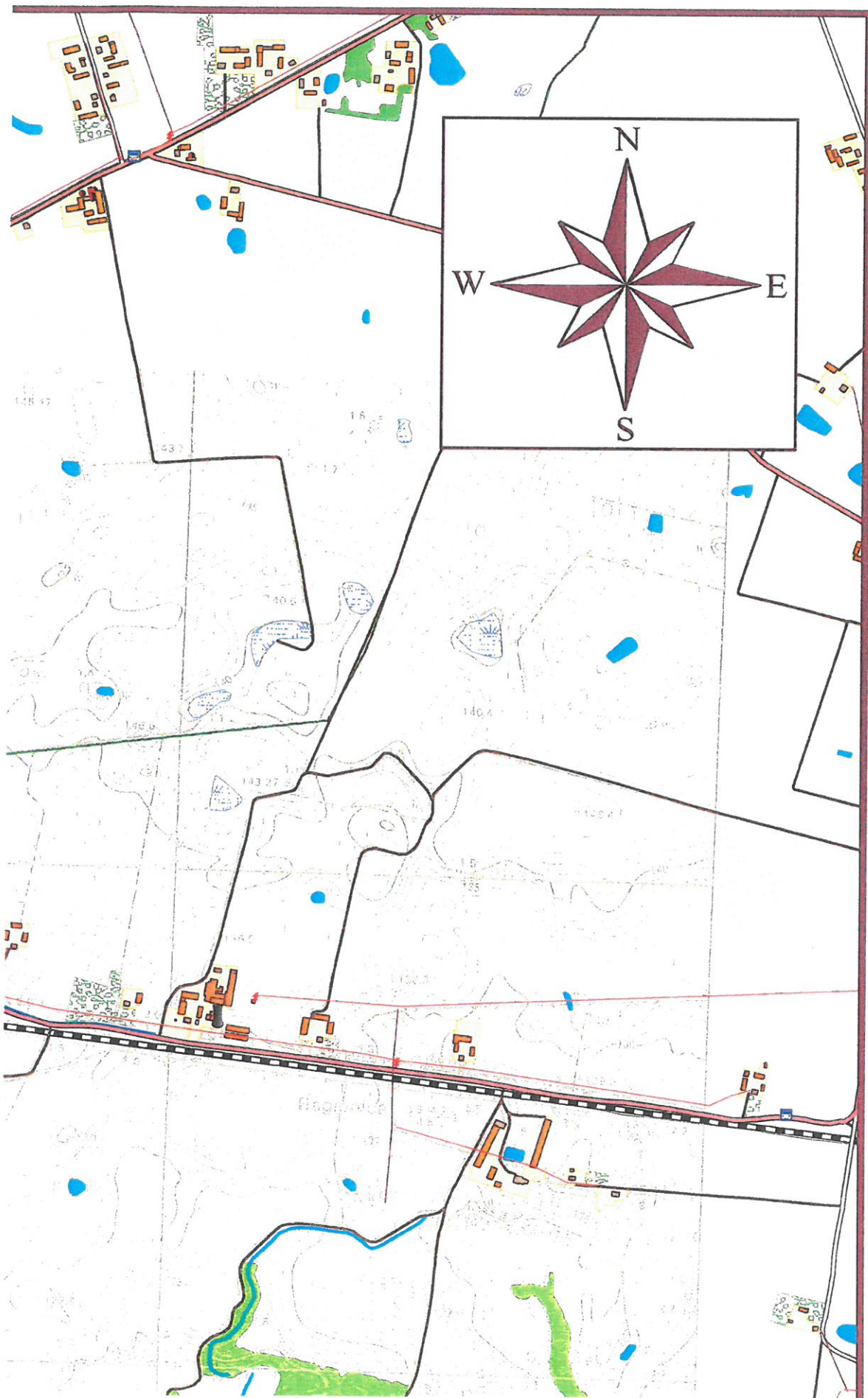


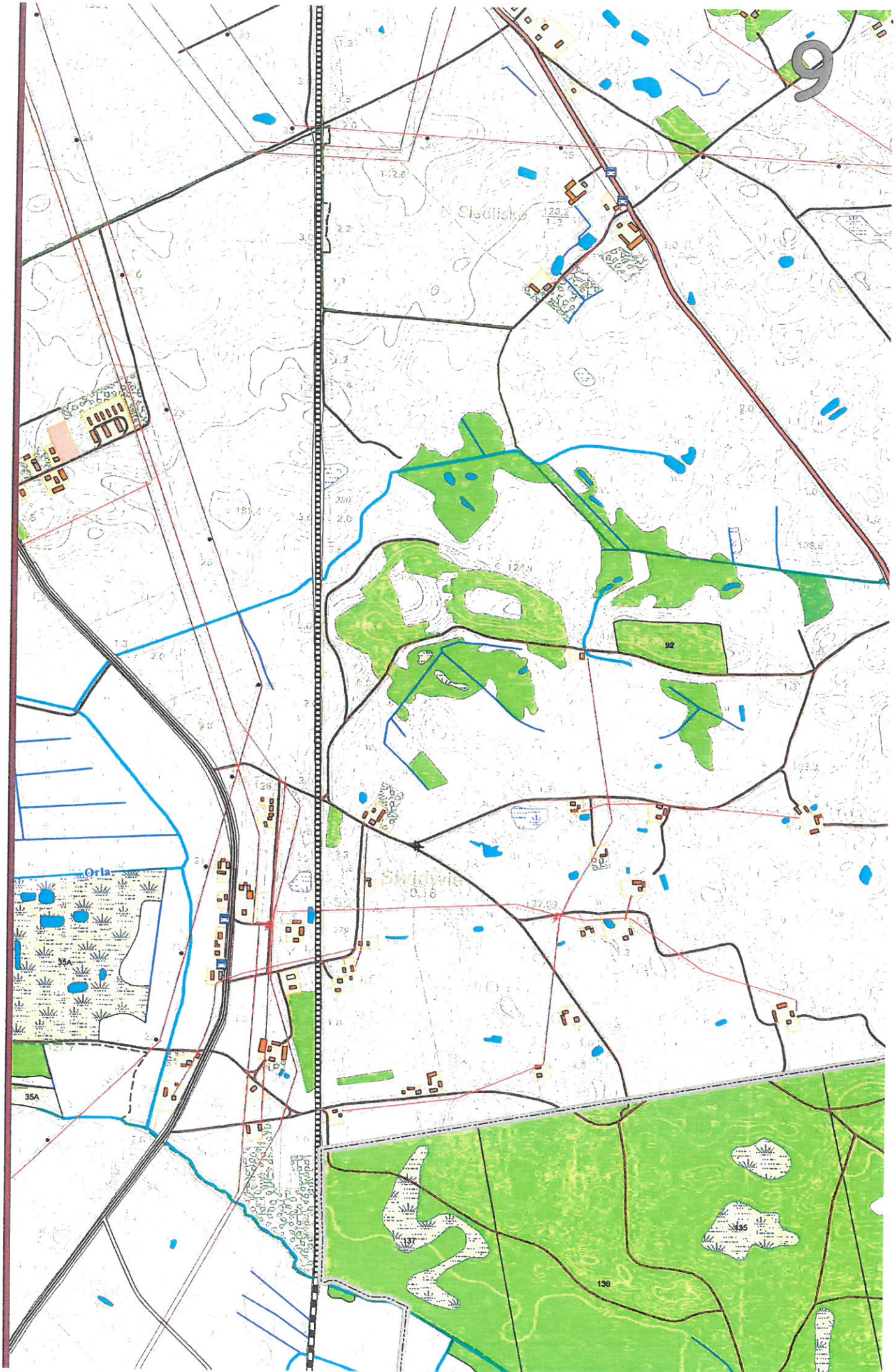


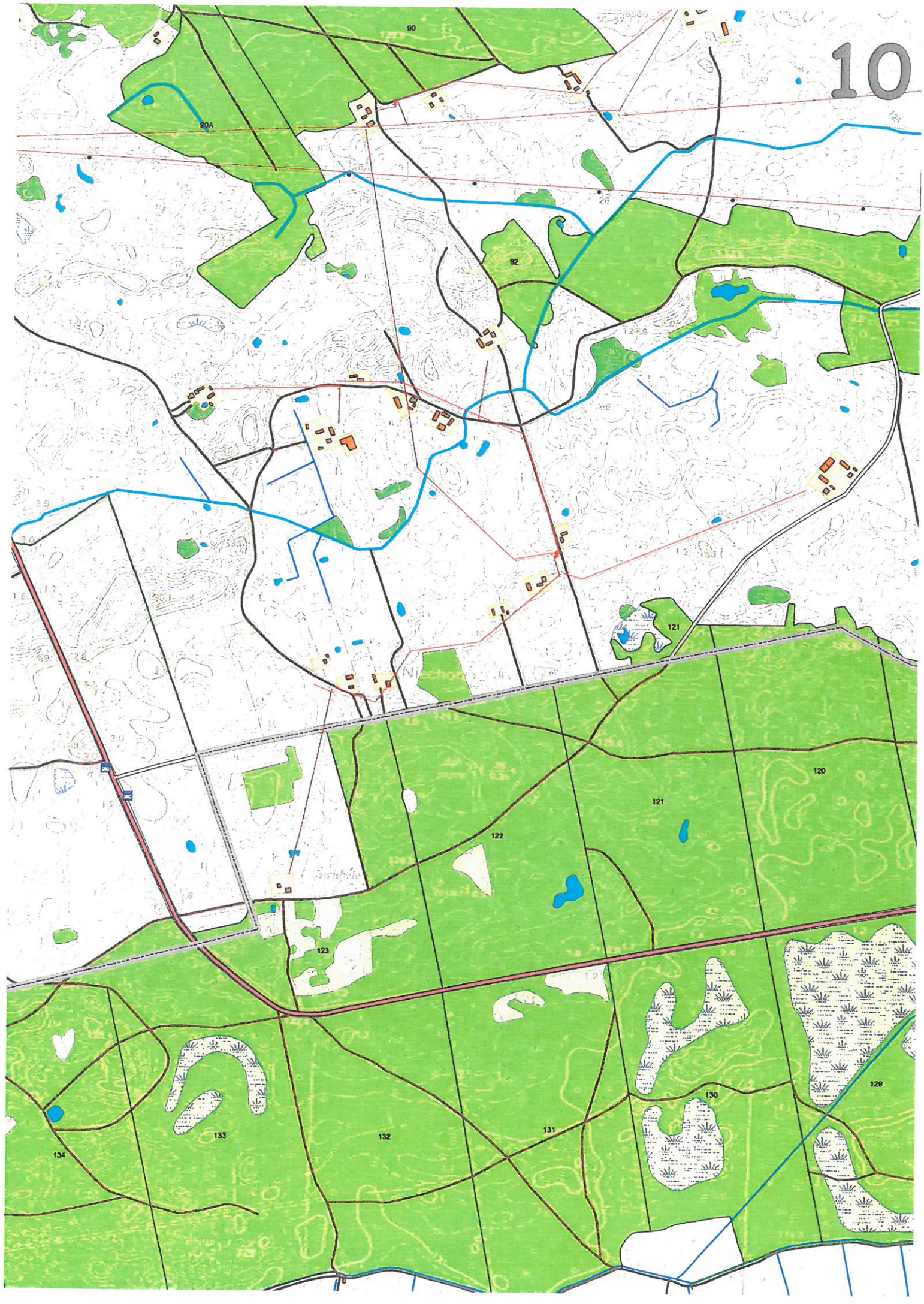


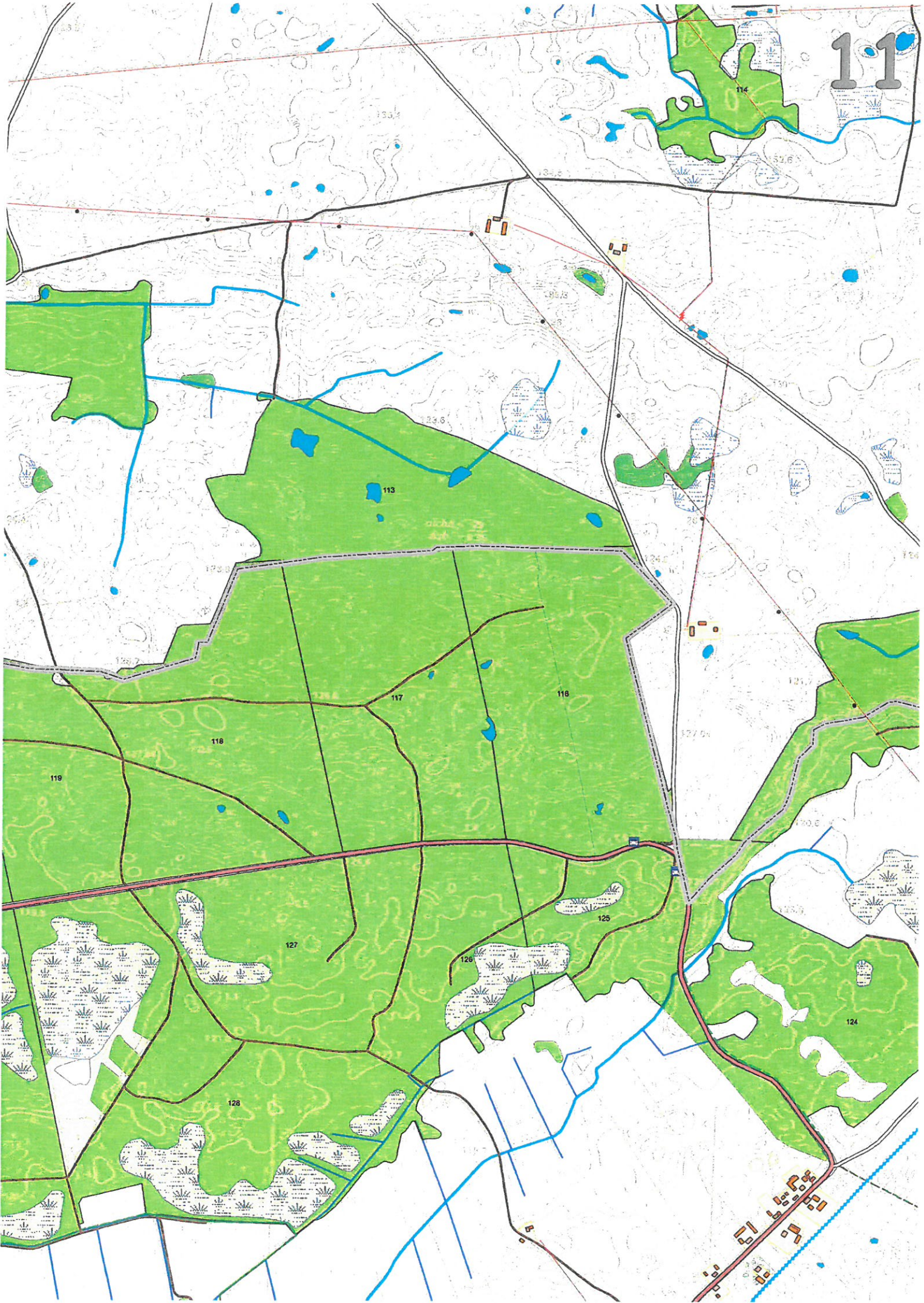


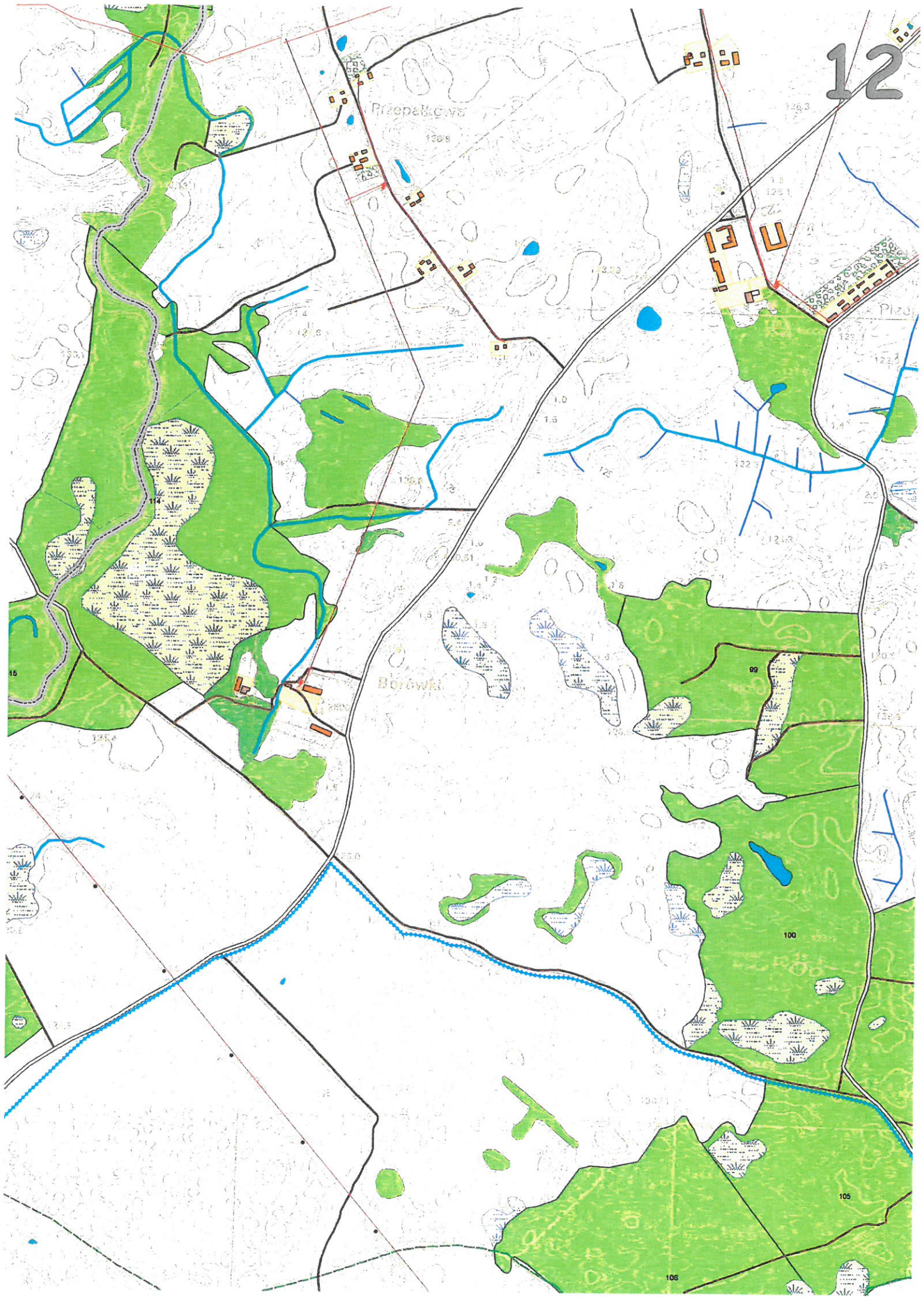


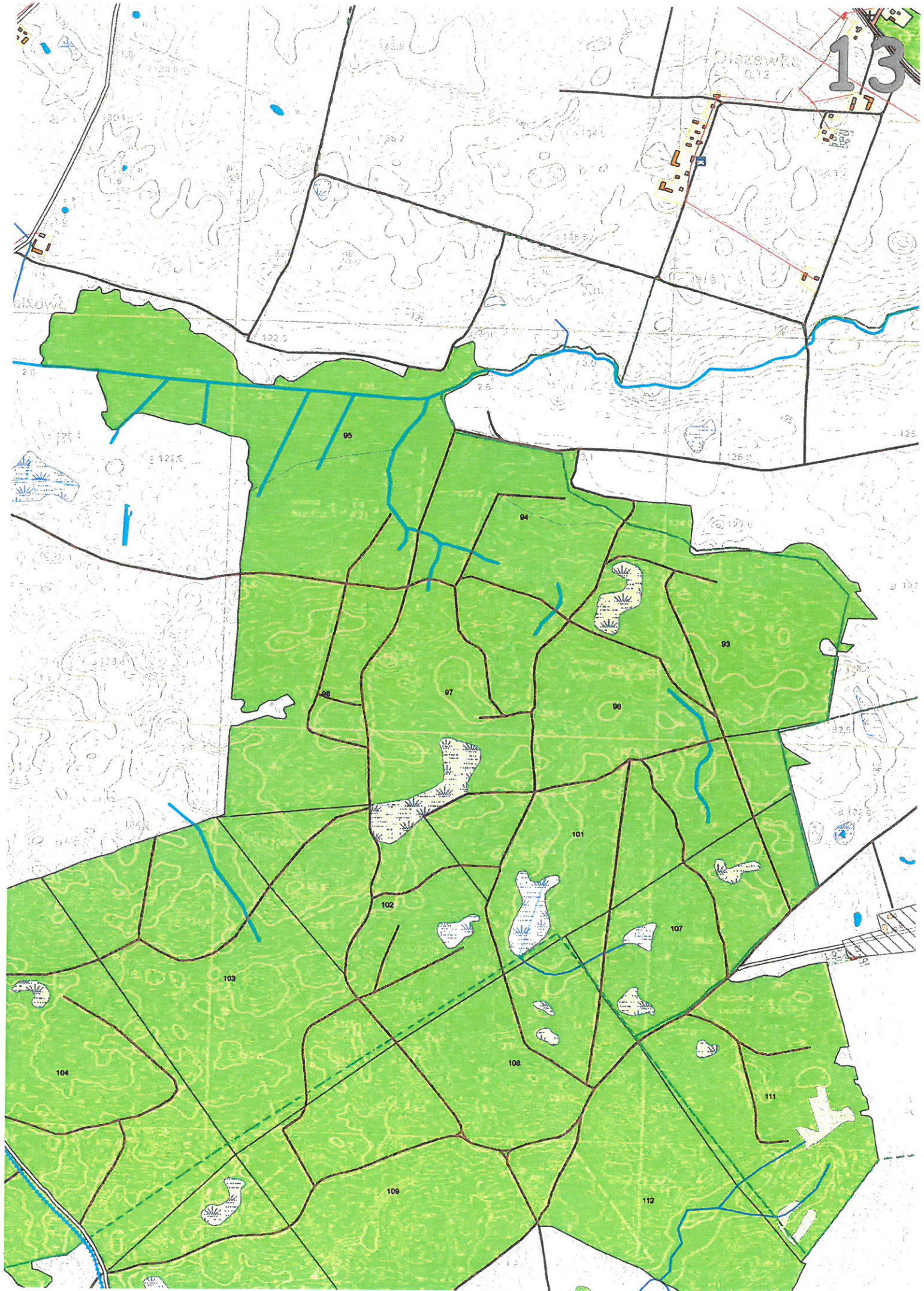


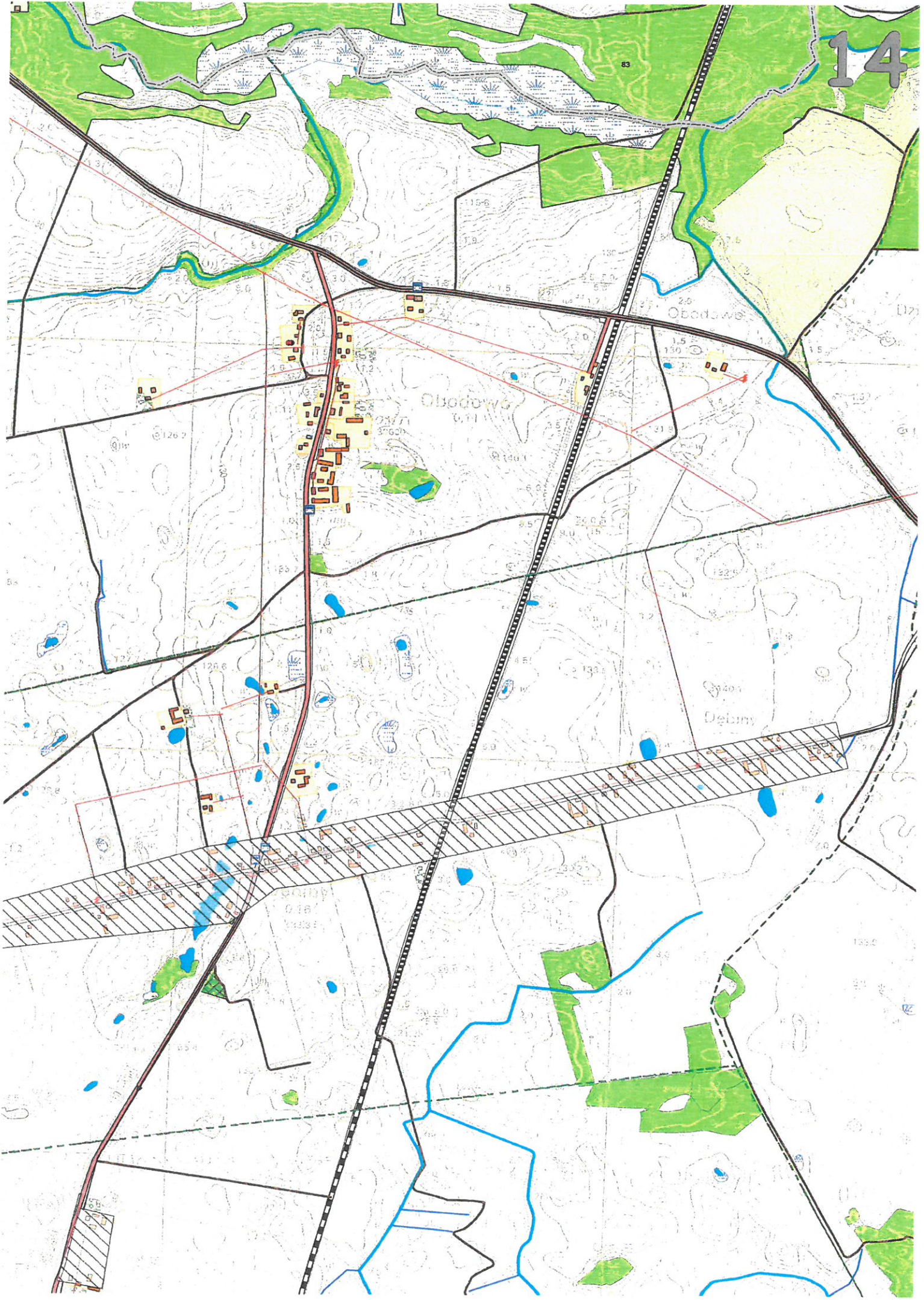




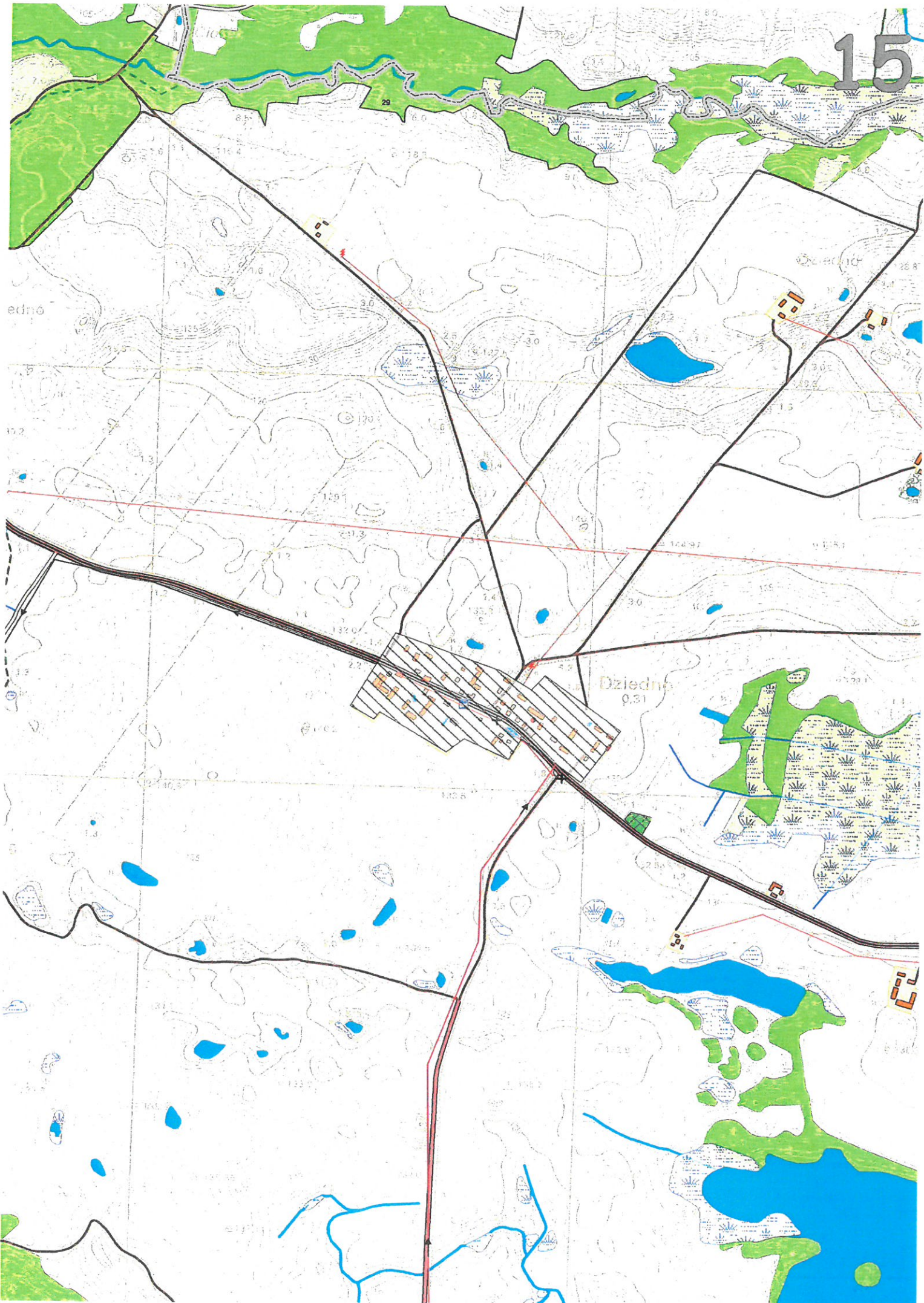


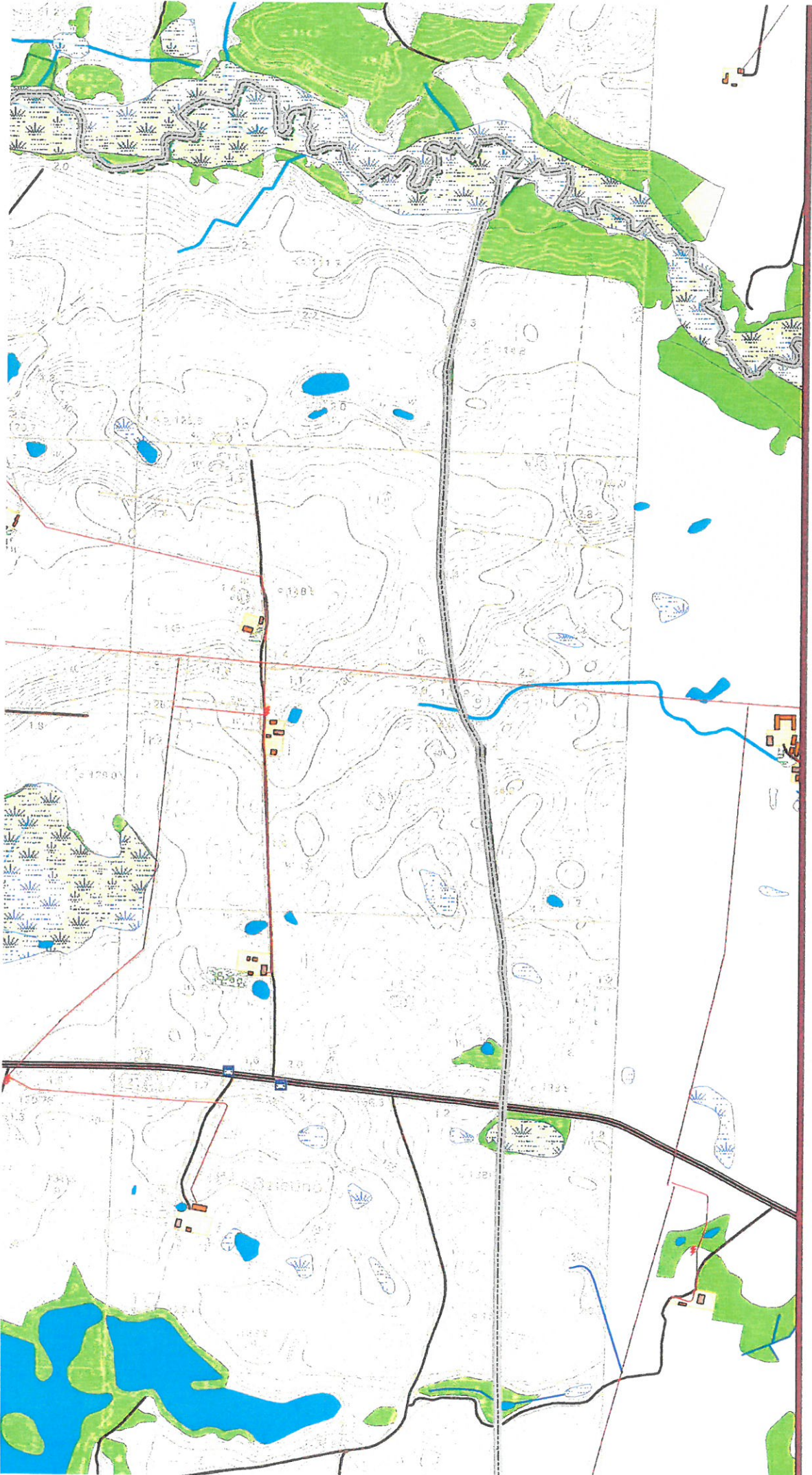


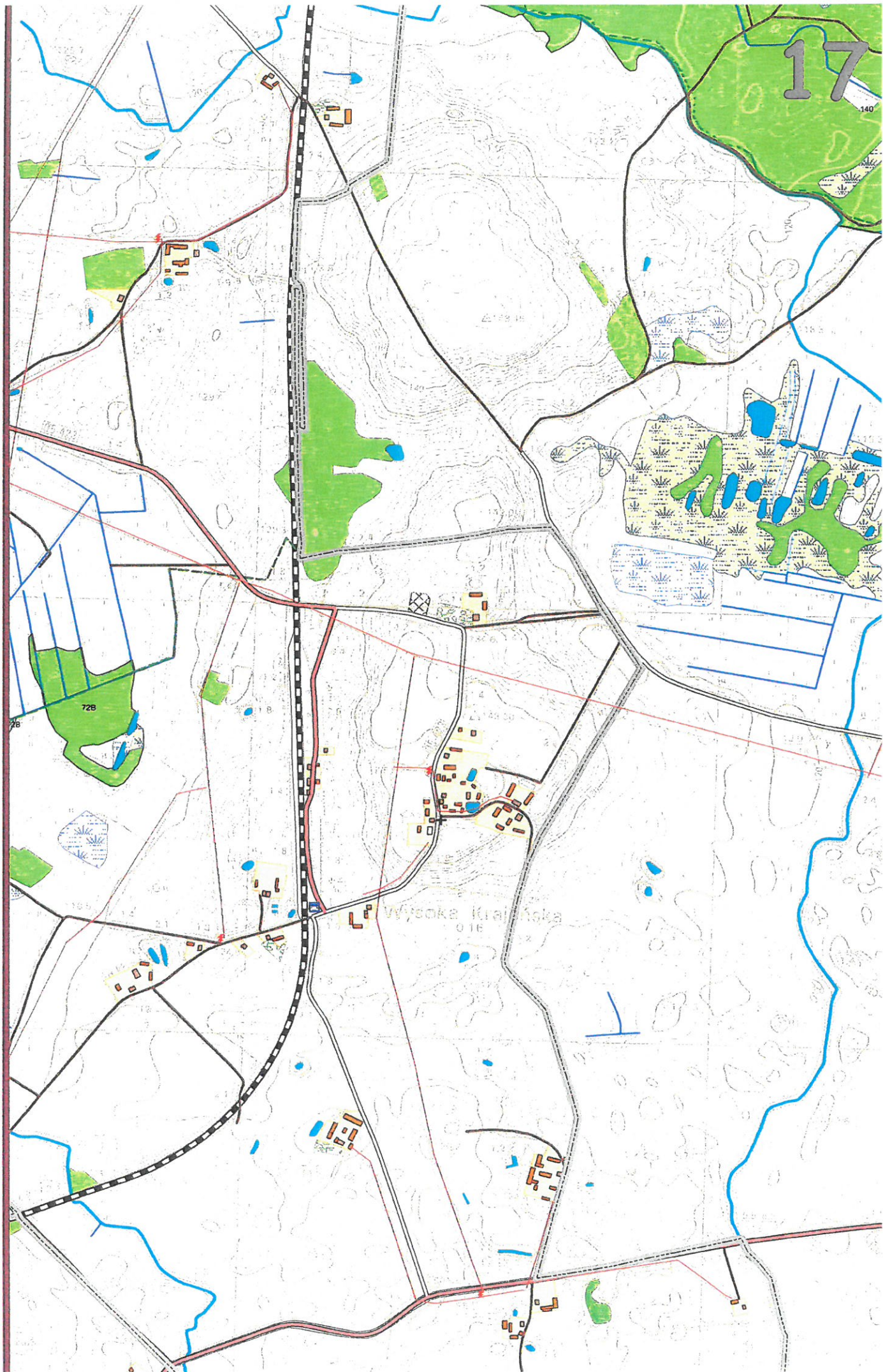


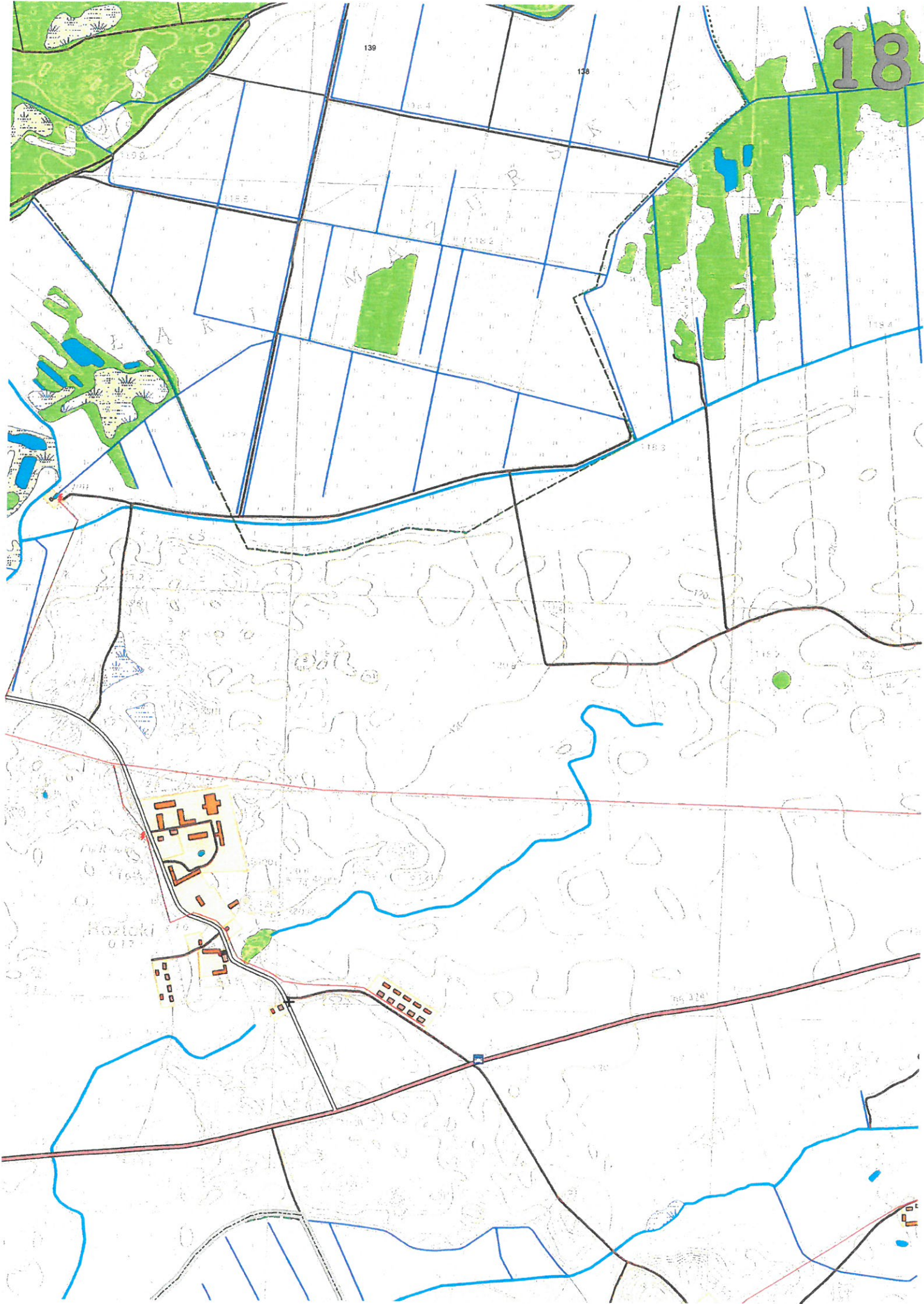


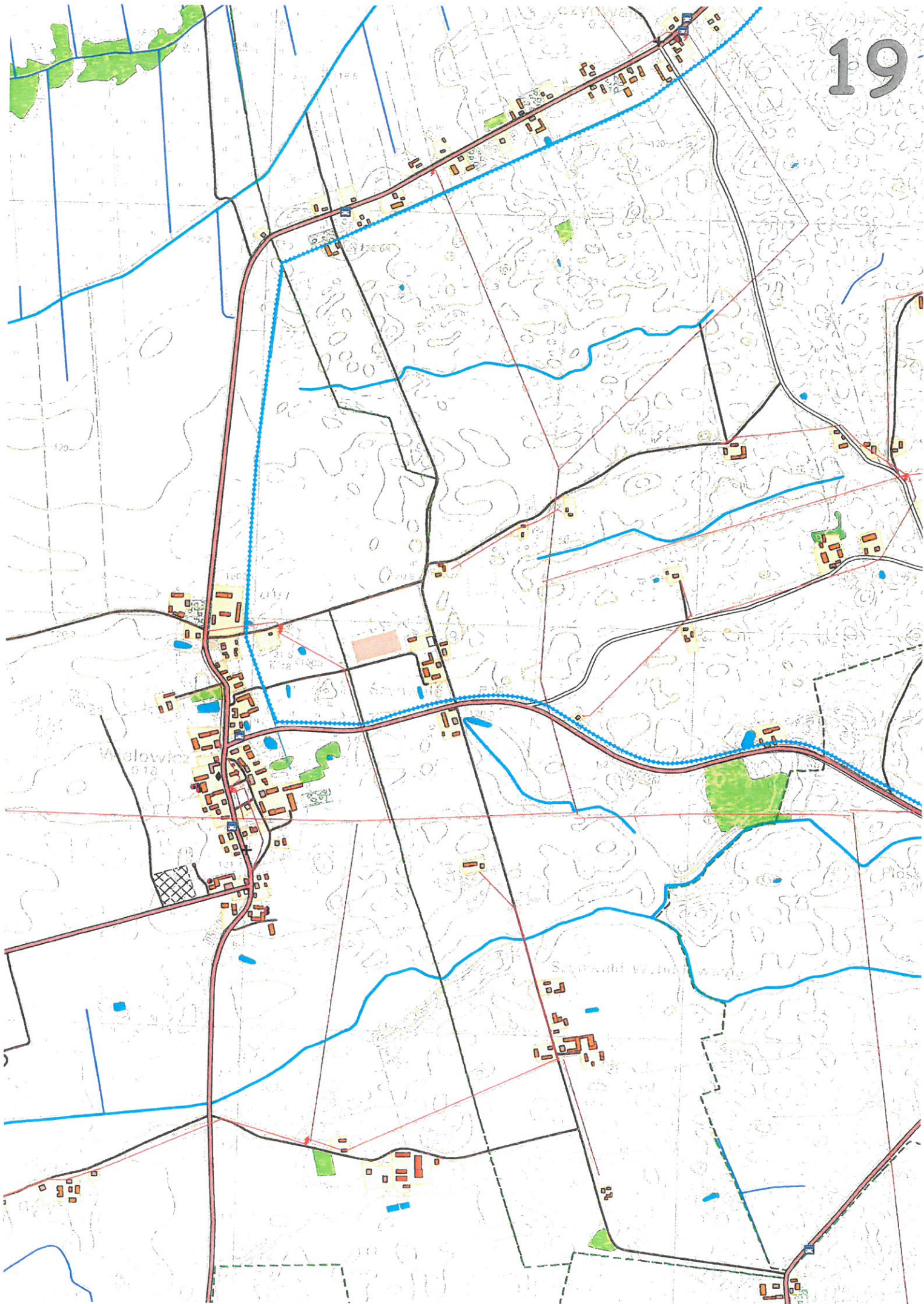


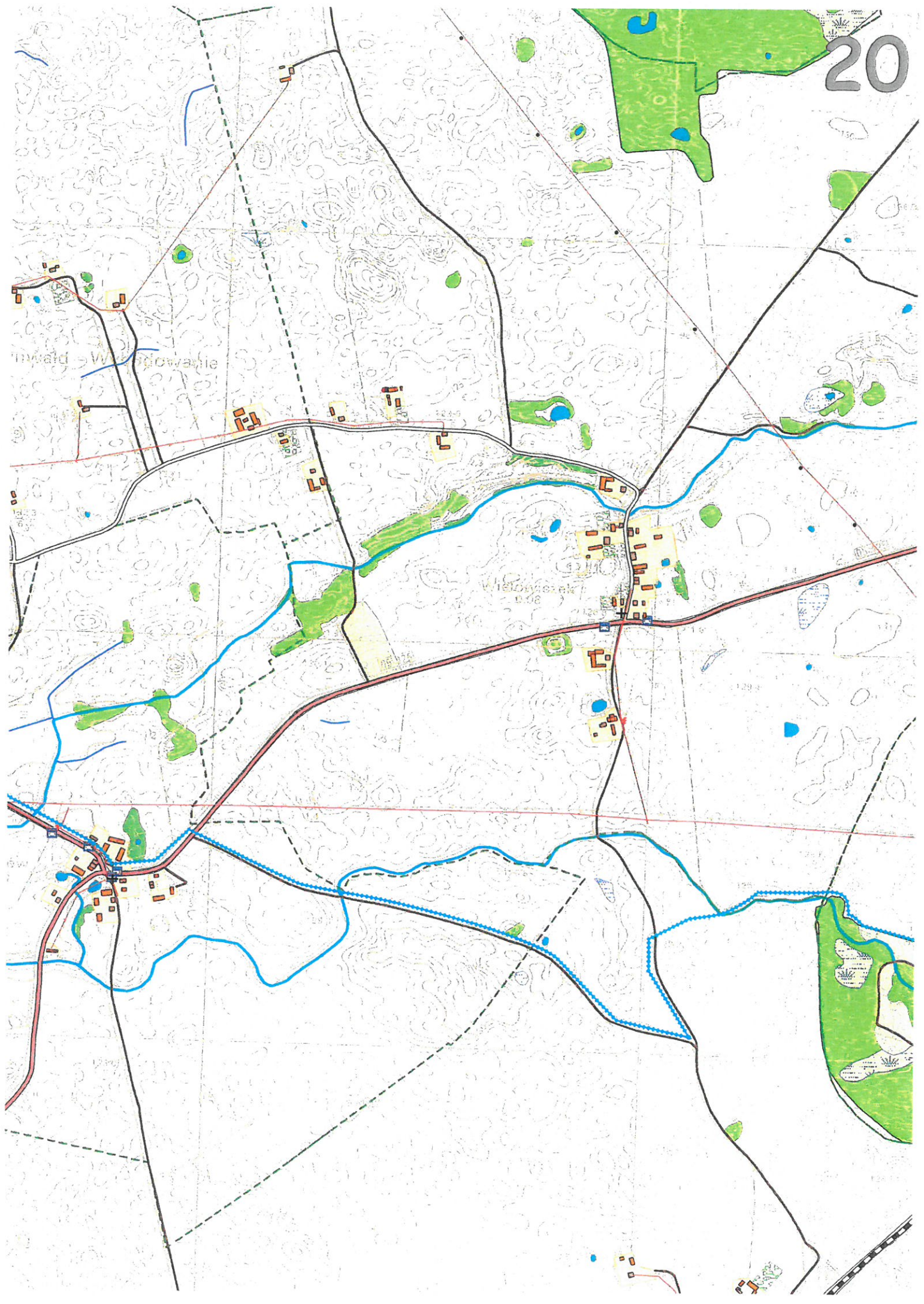


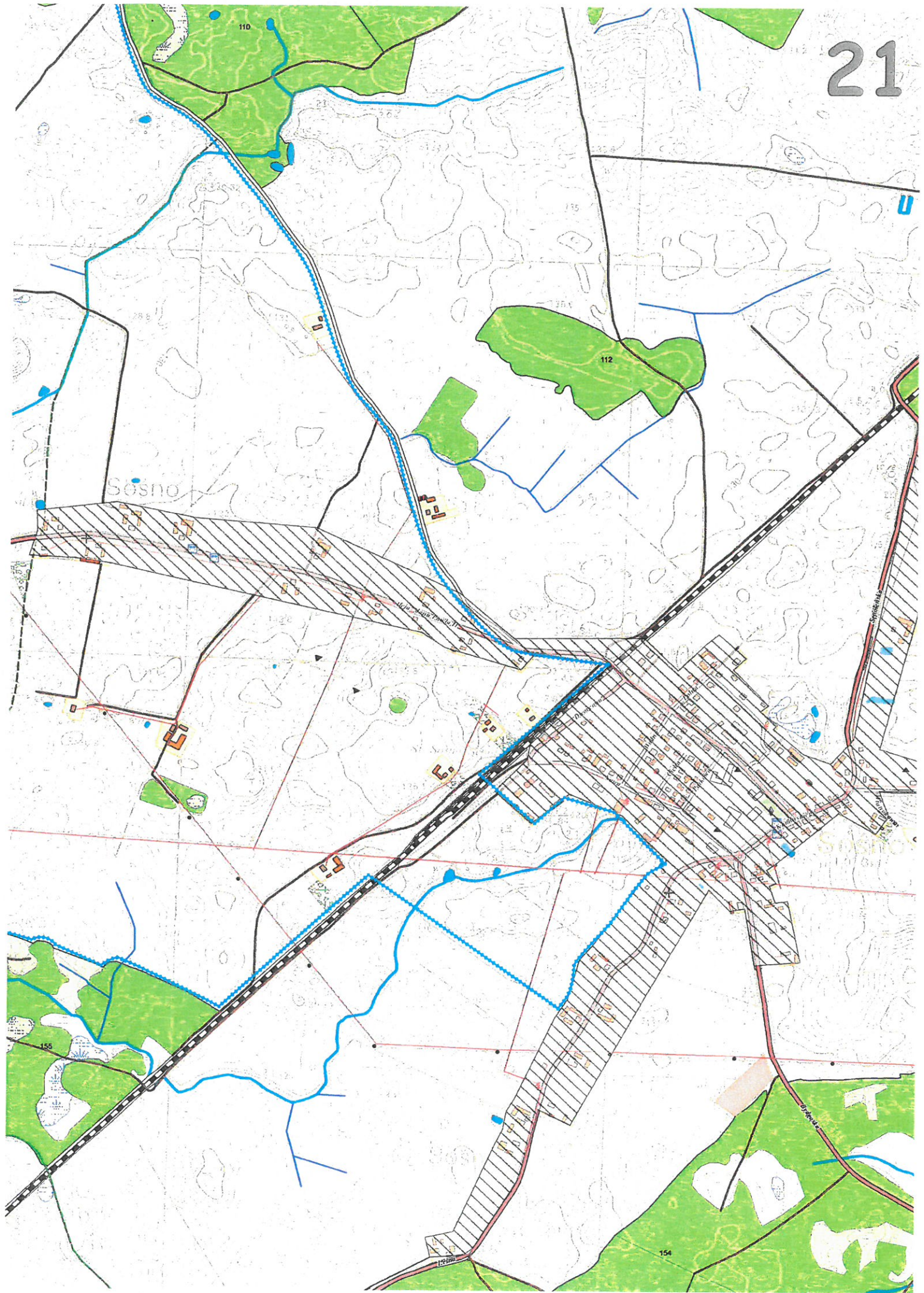




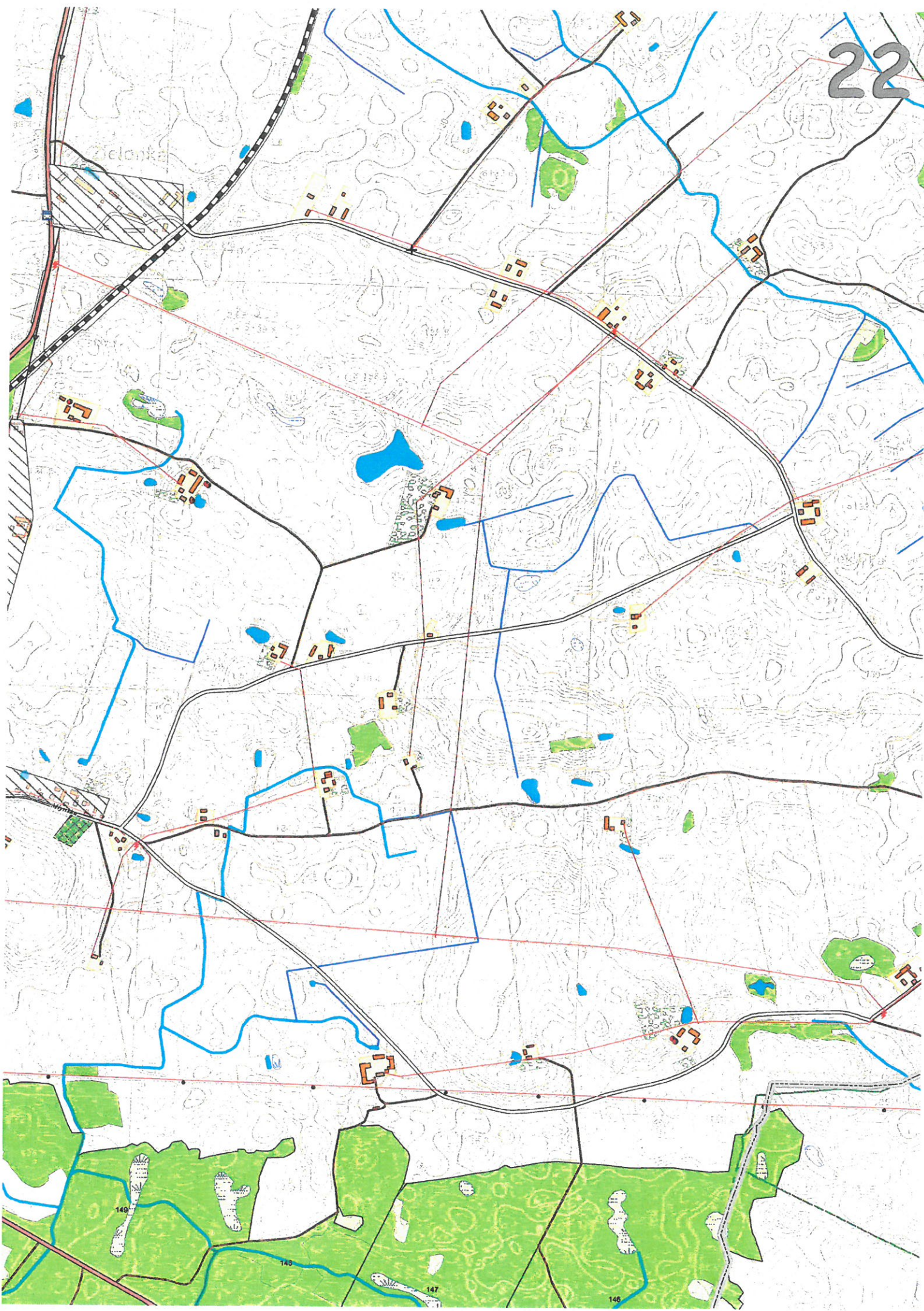








Zielonka



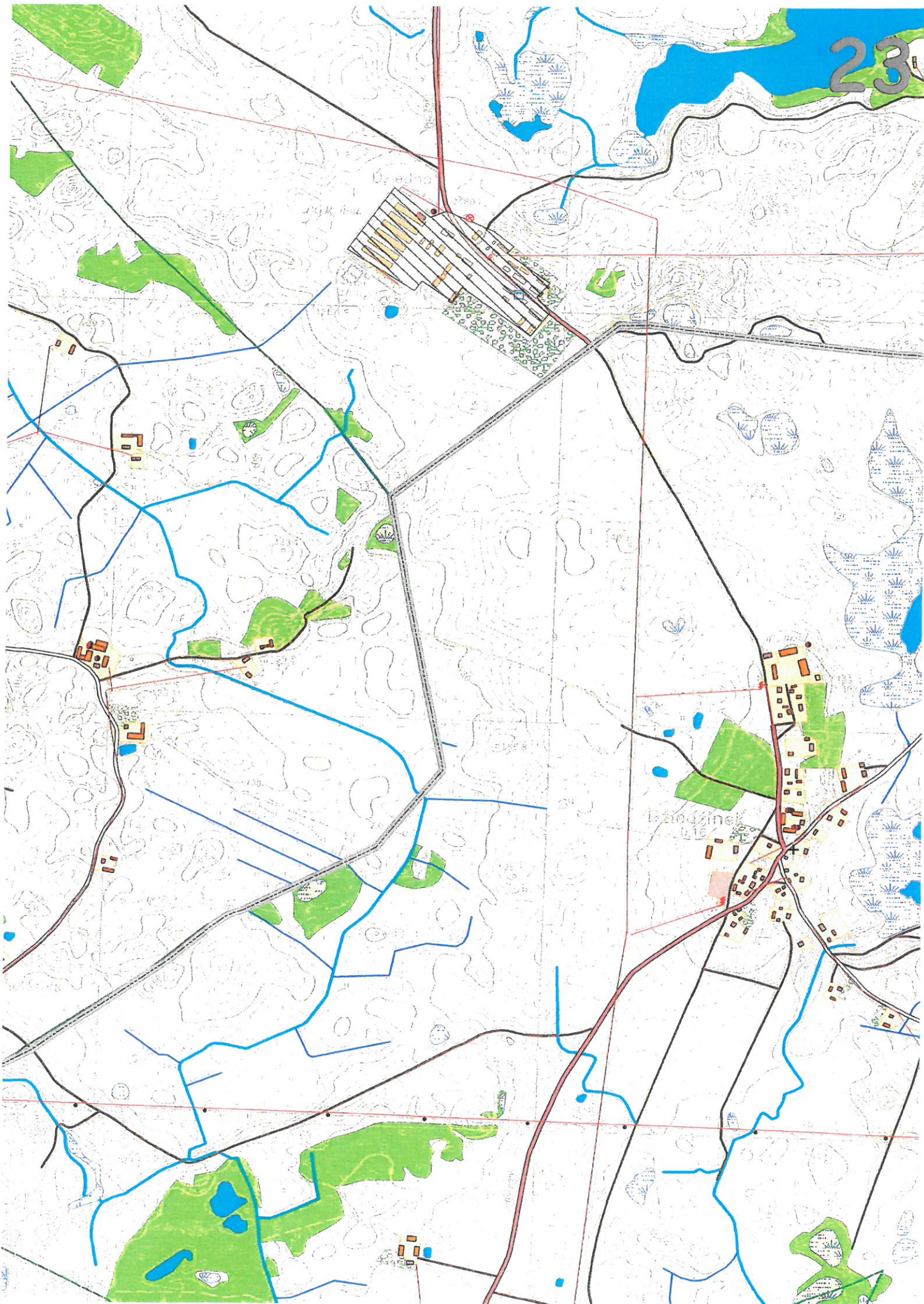
145

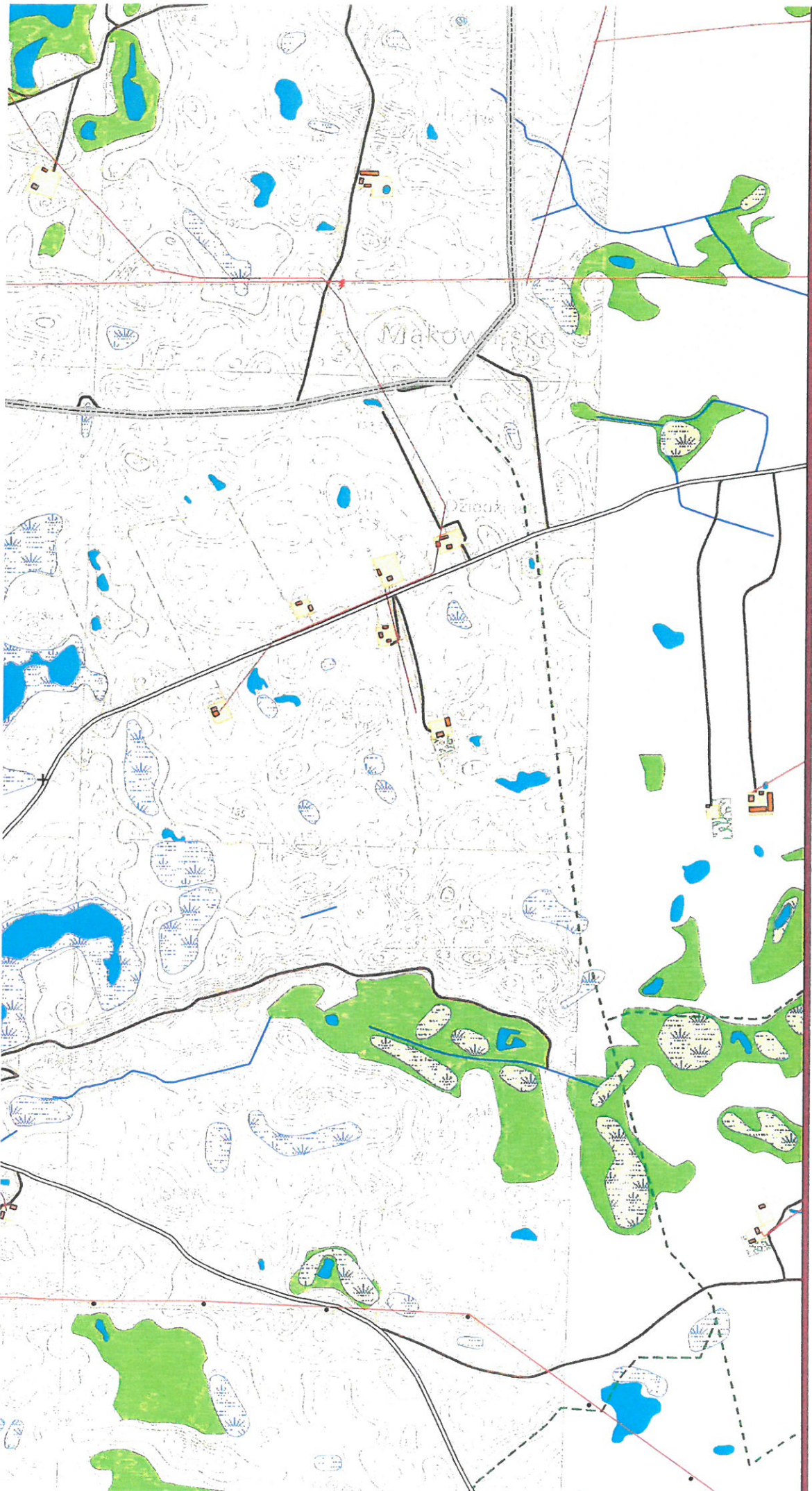
140

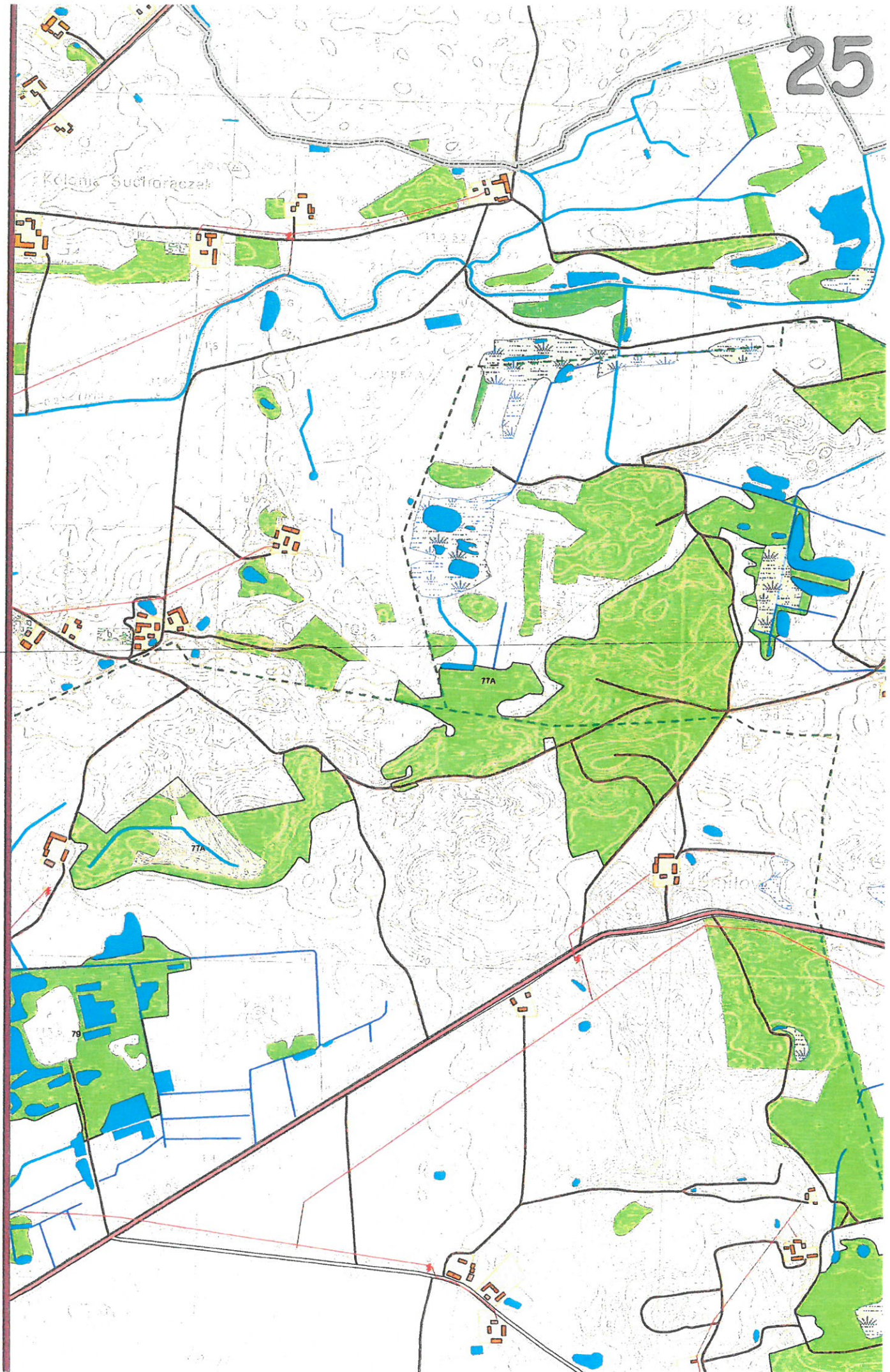
147

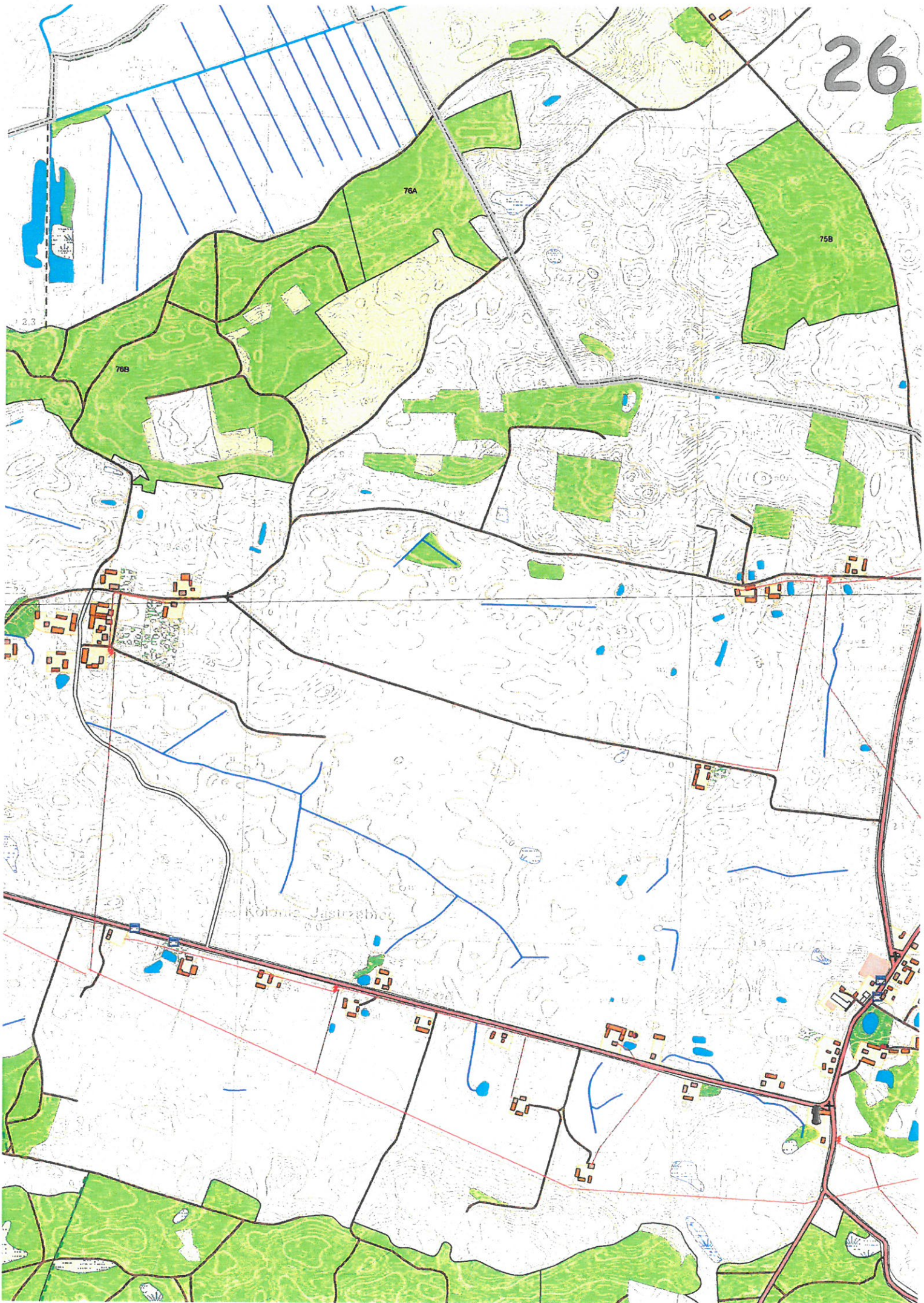
146

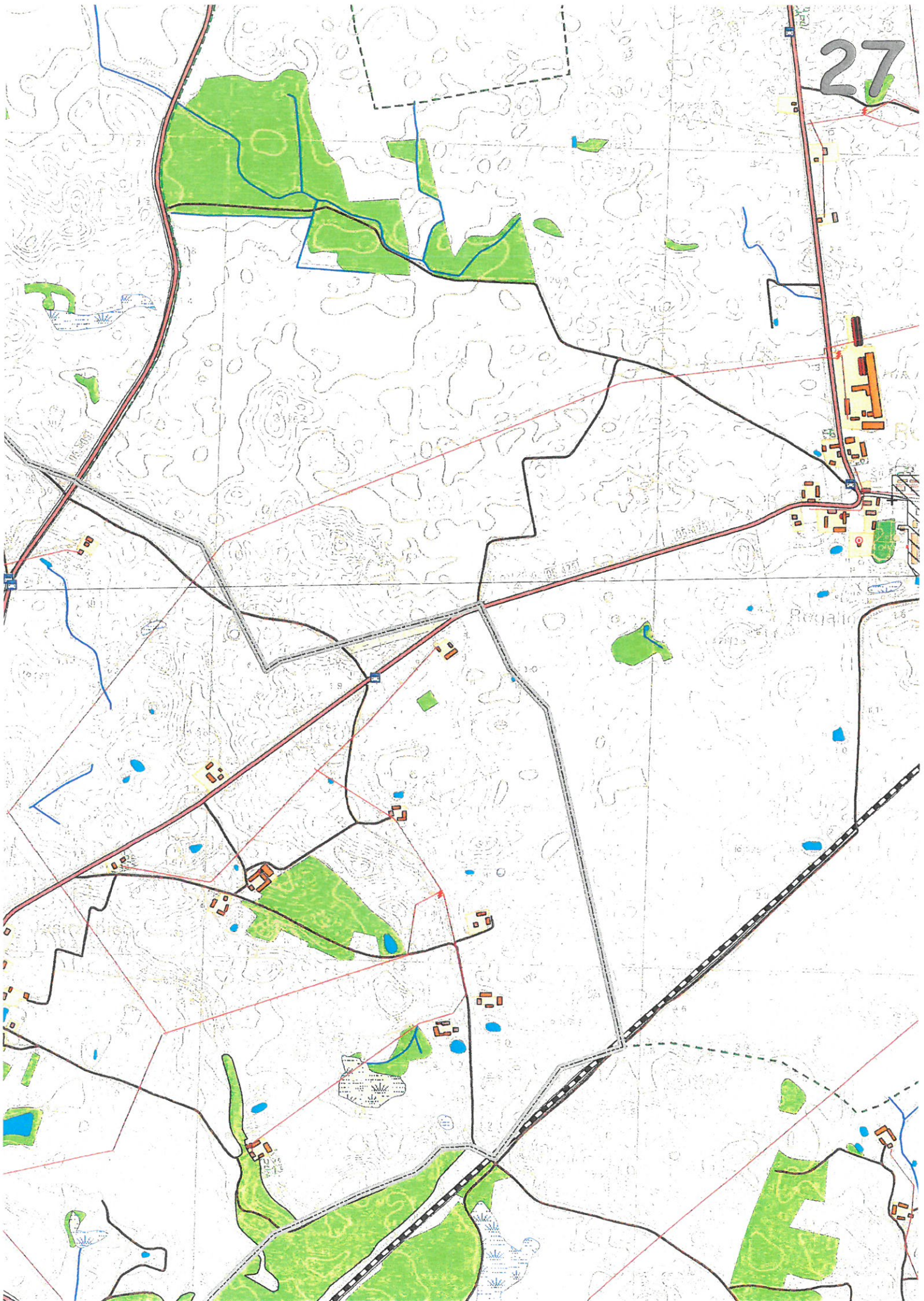


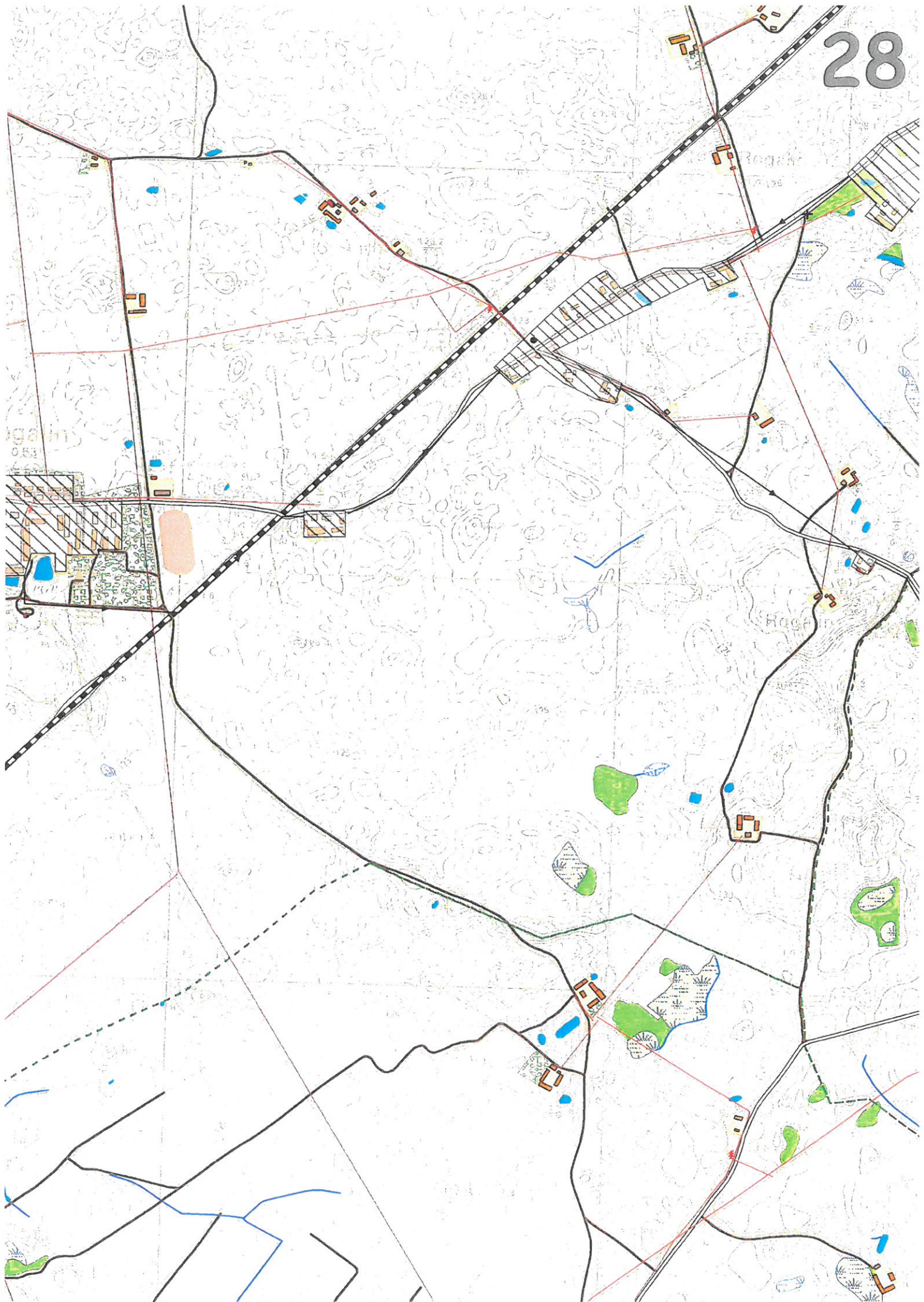


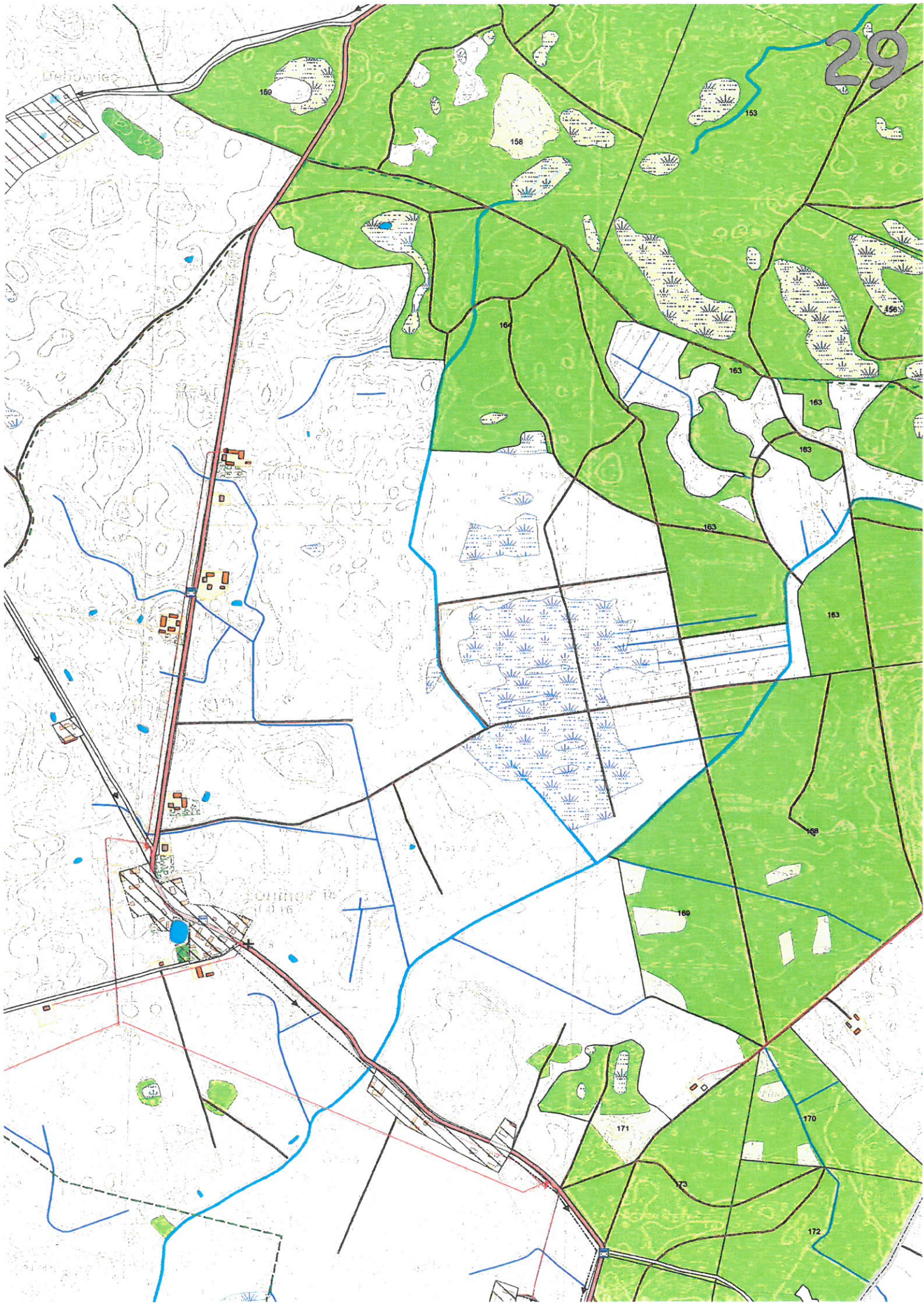


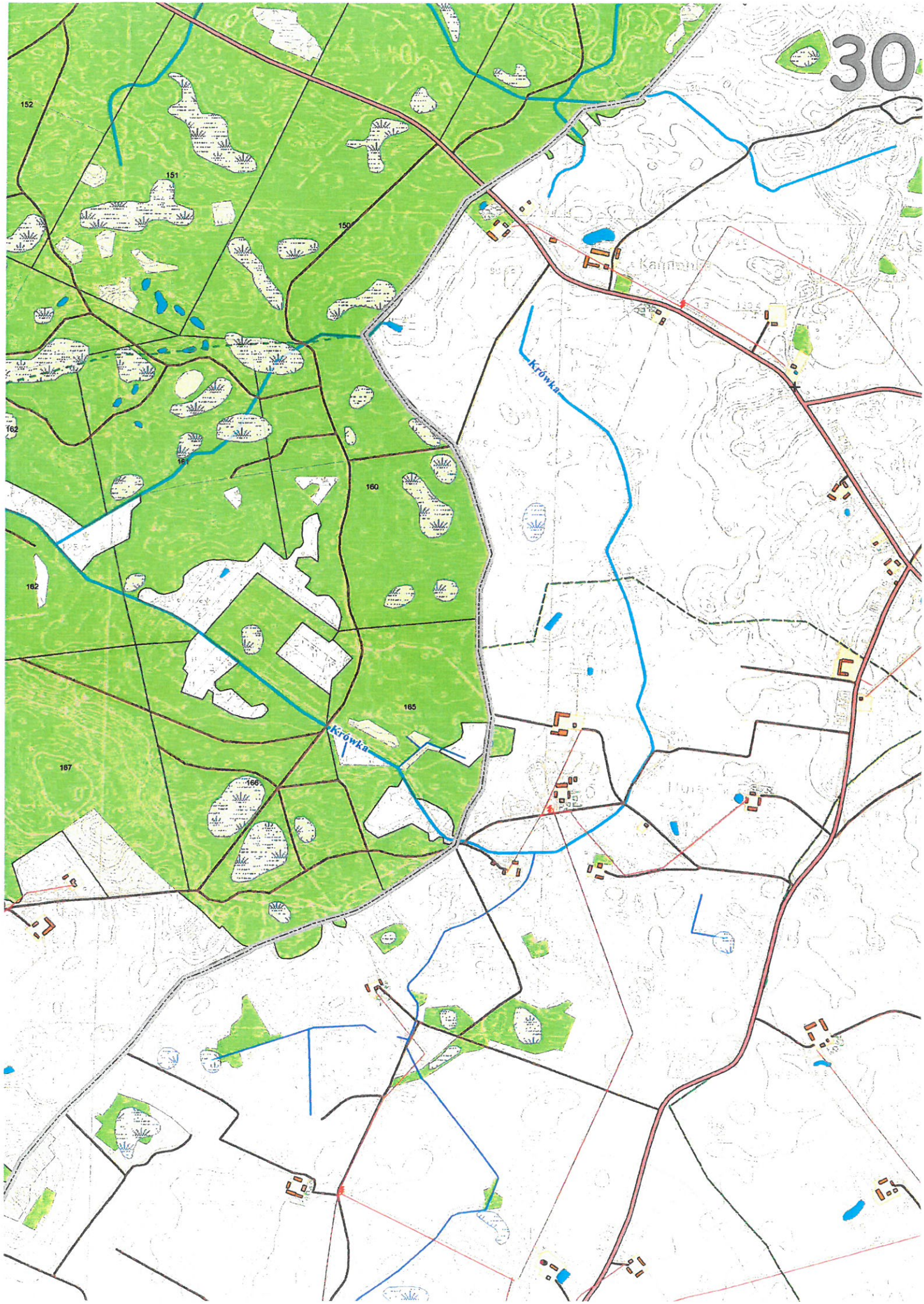




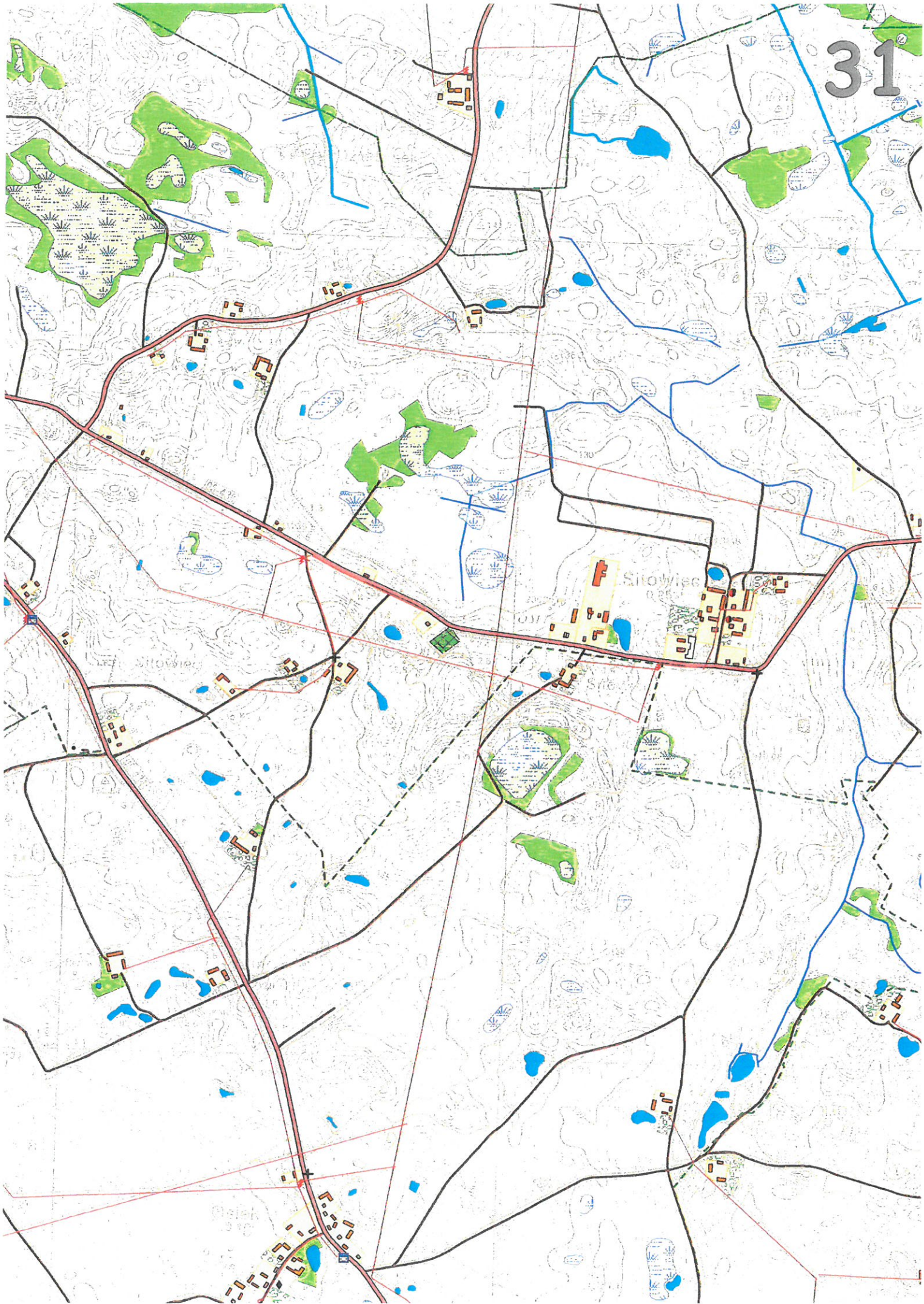


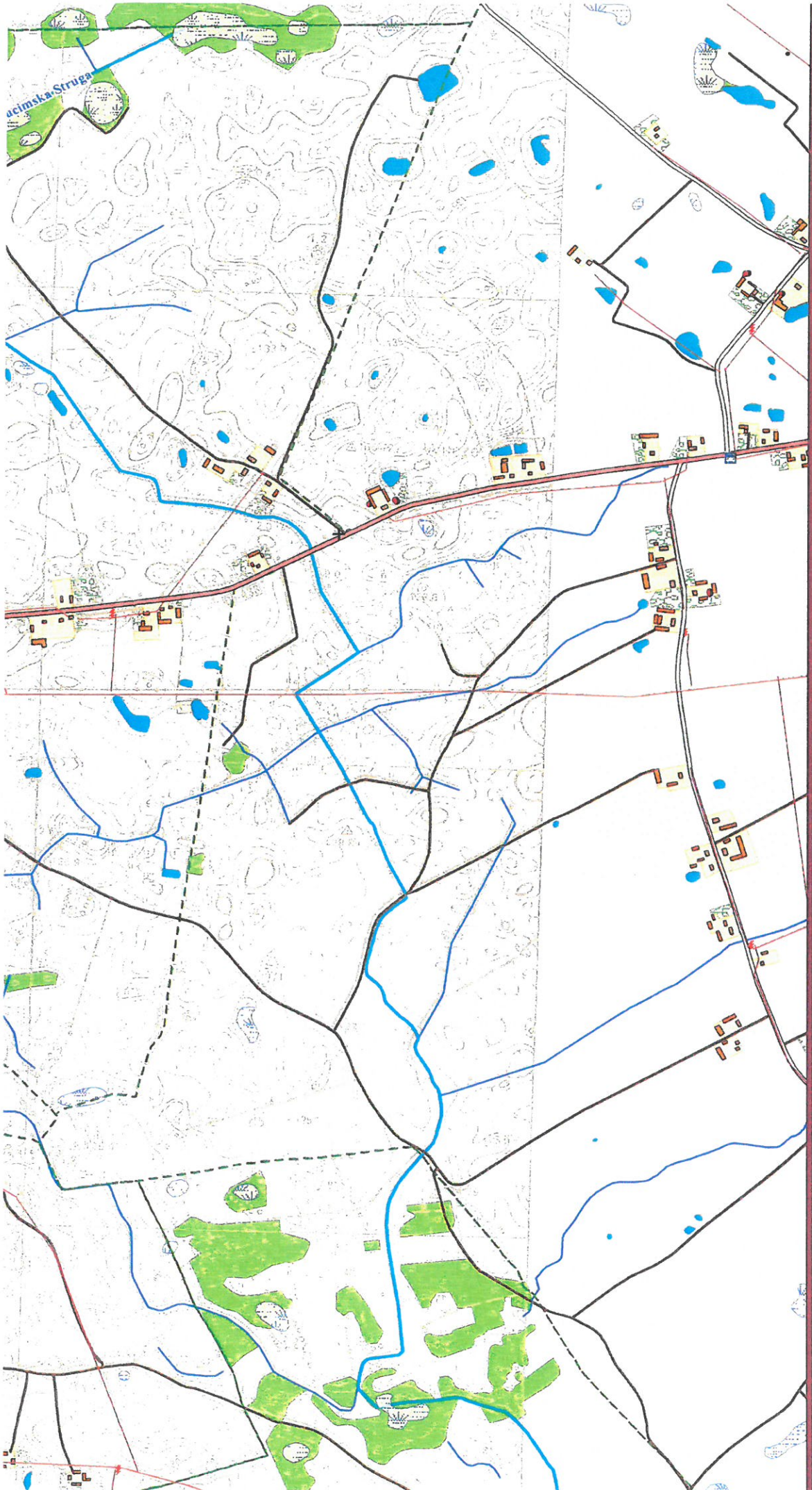


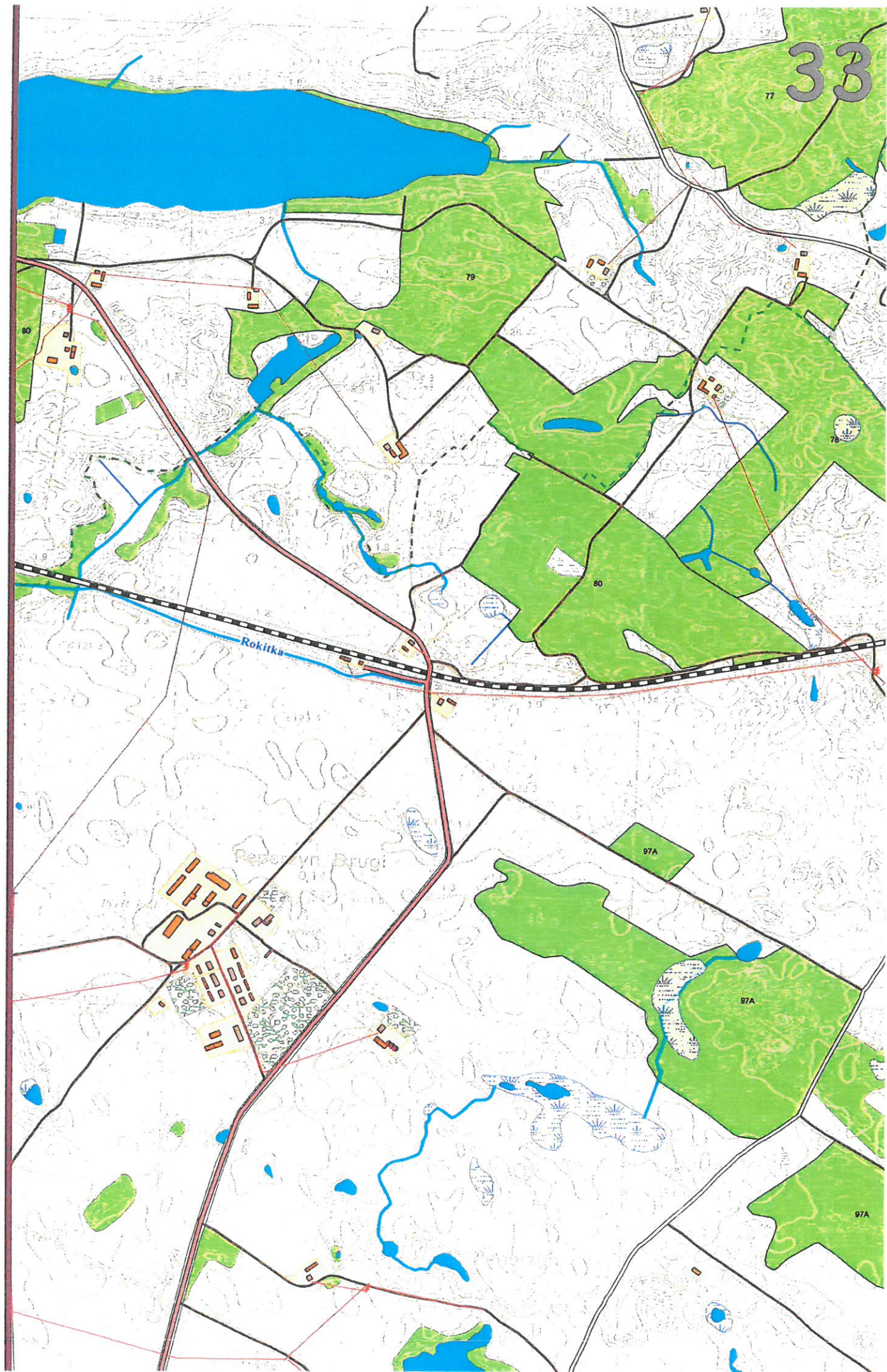


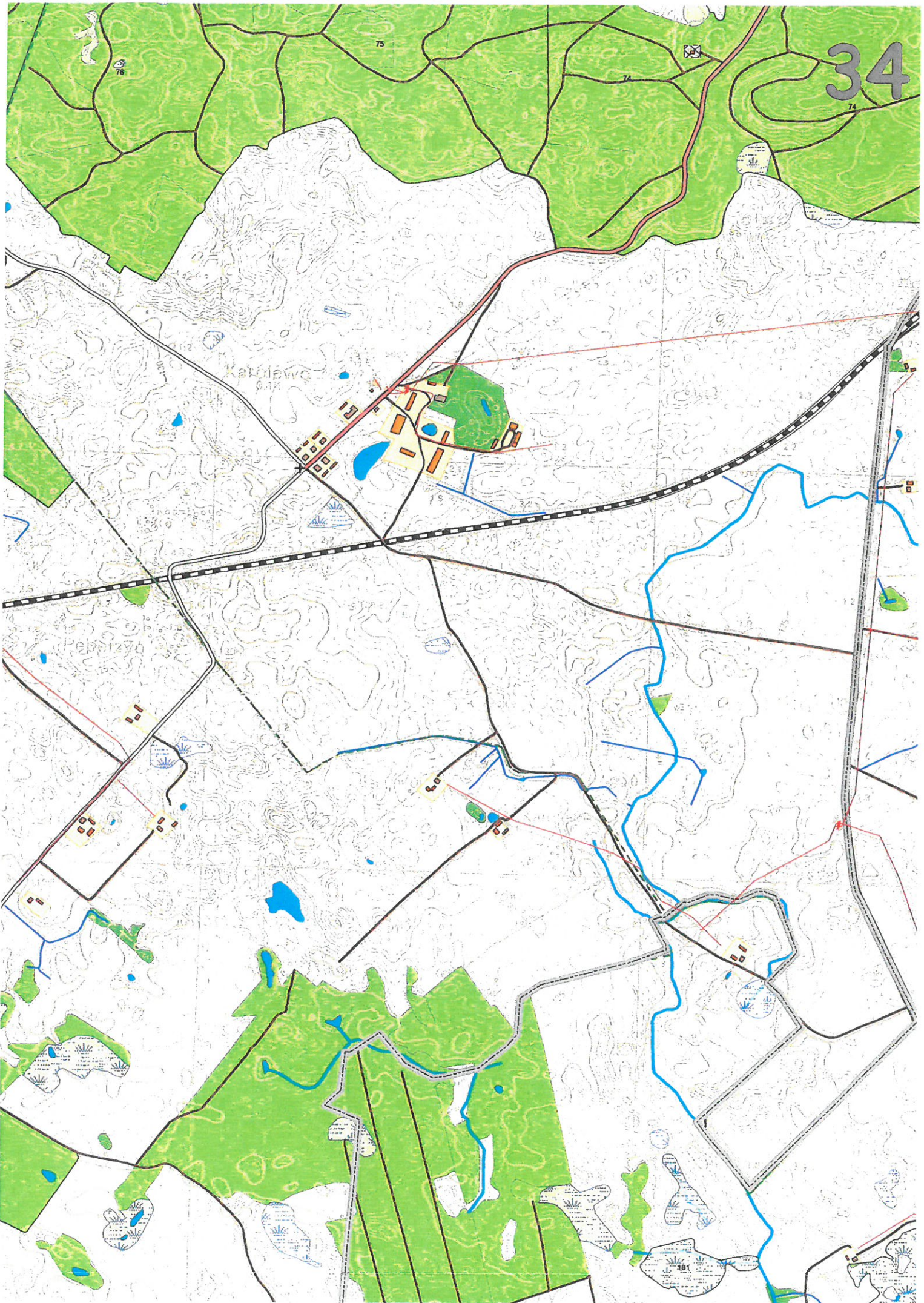


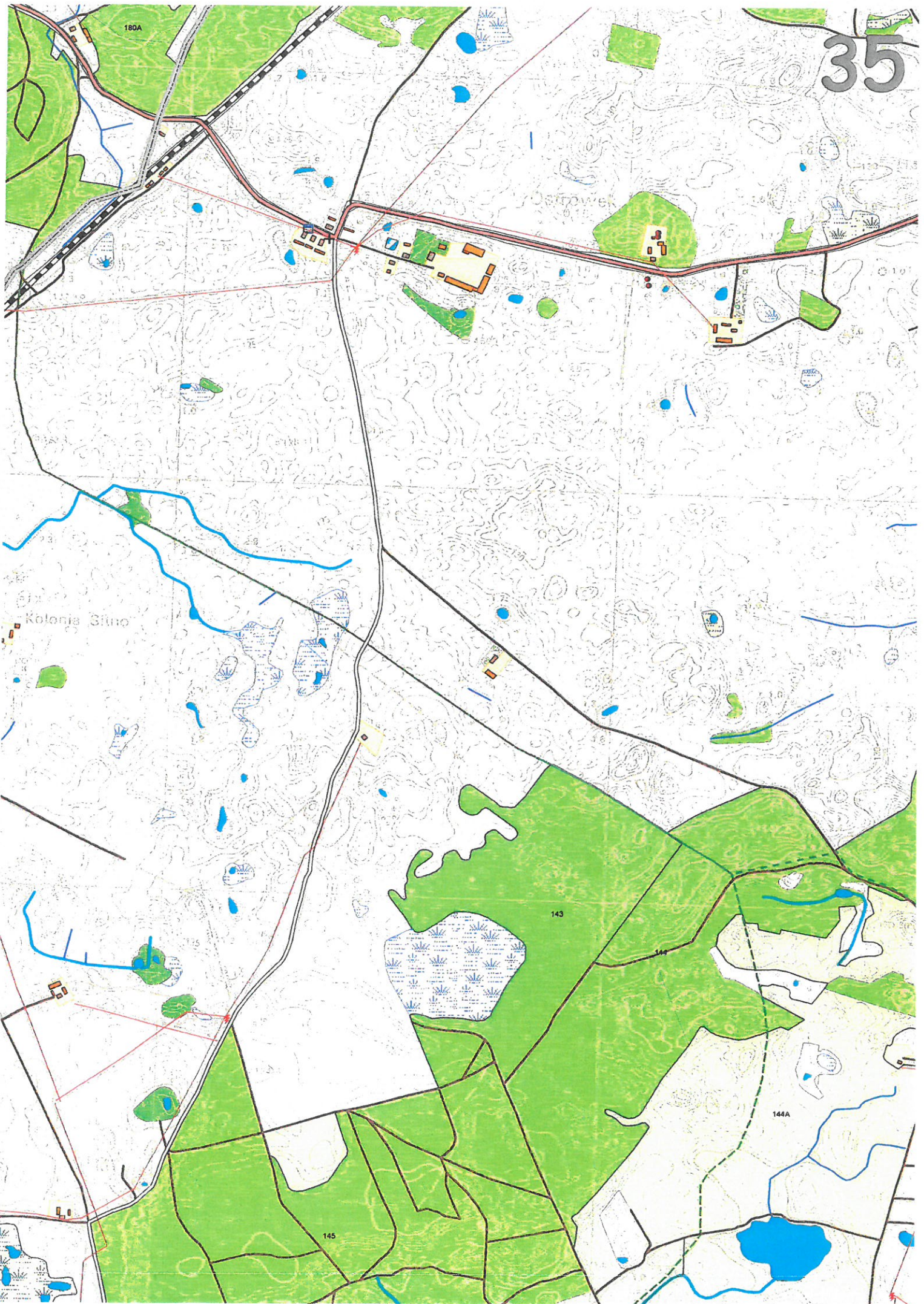


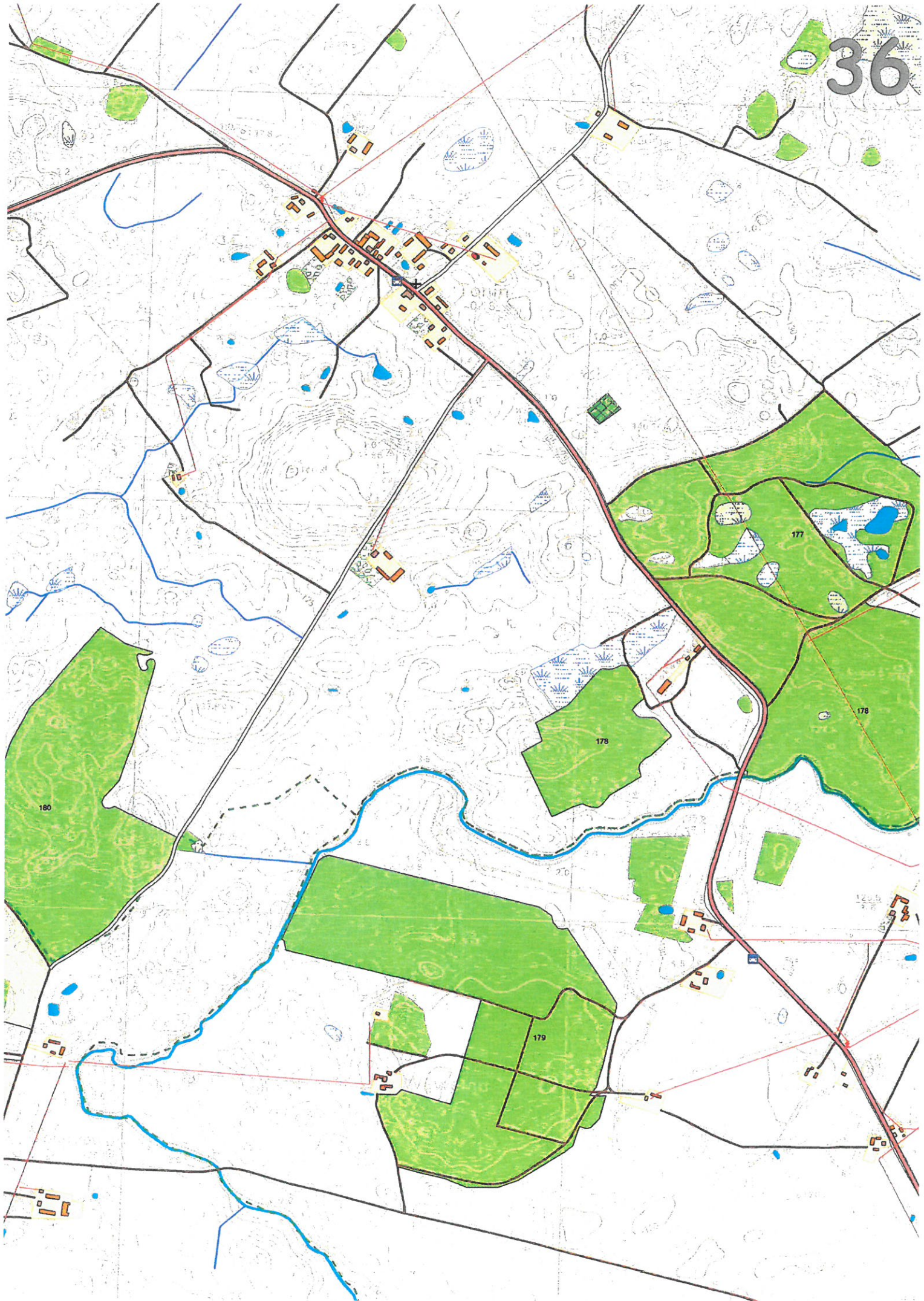


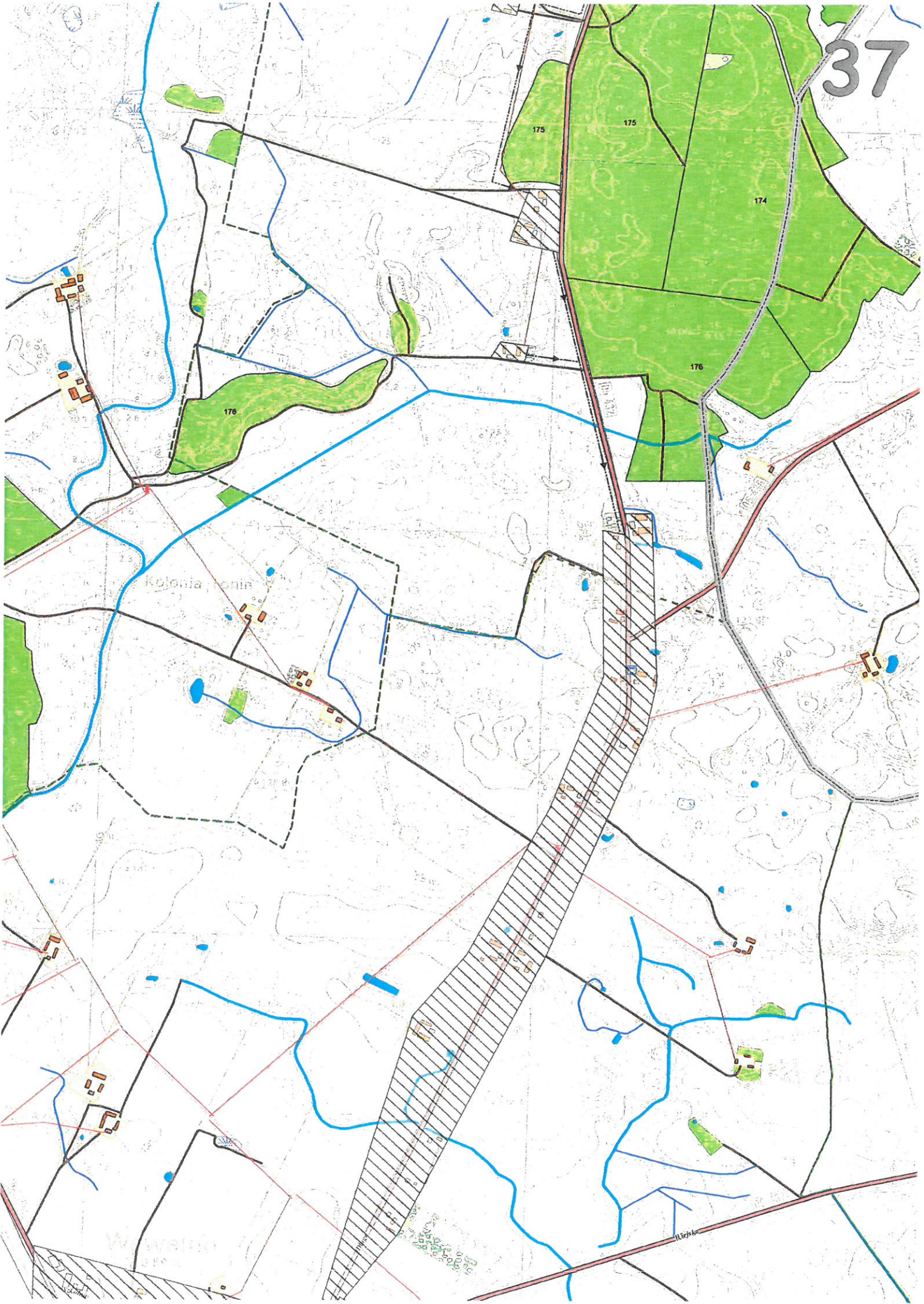


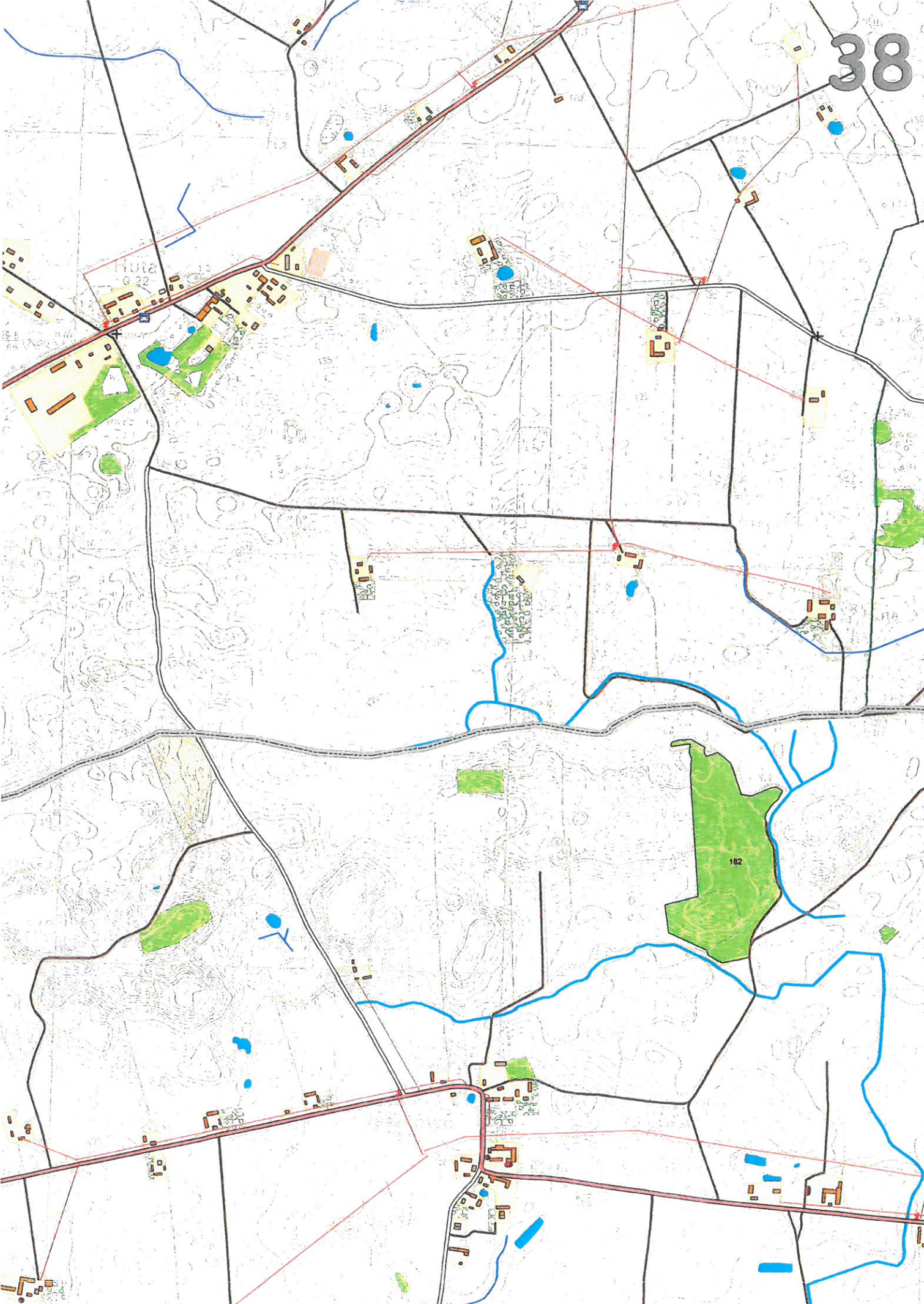




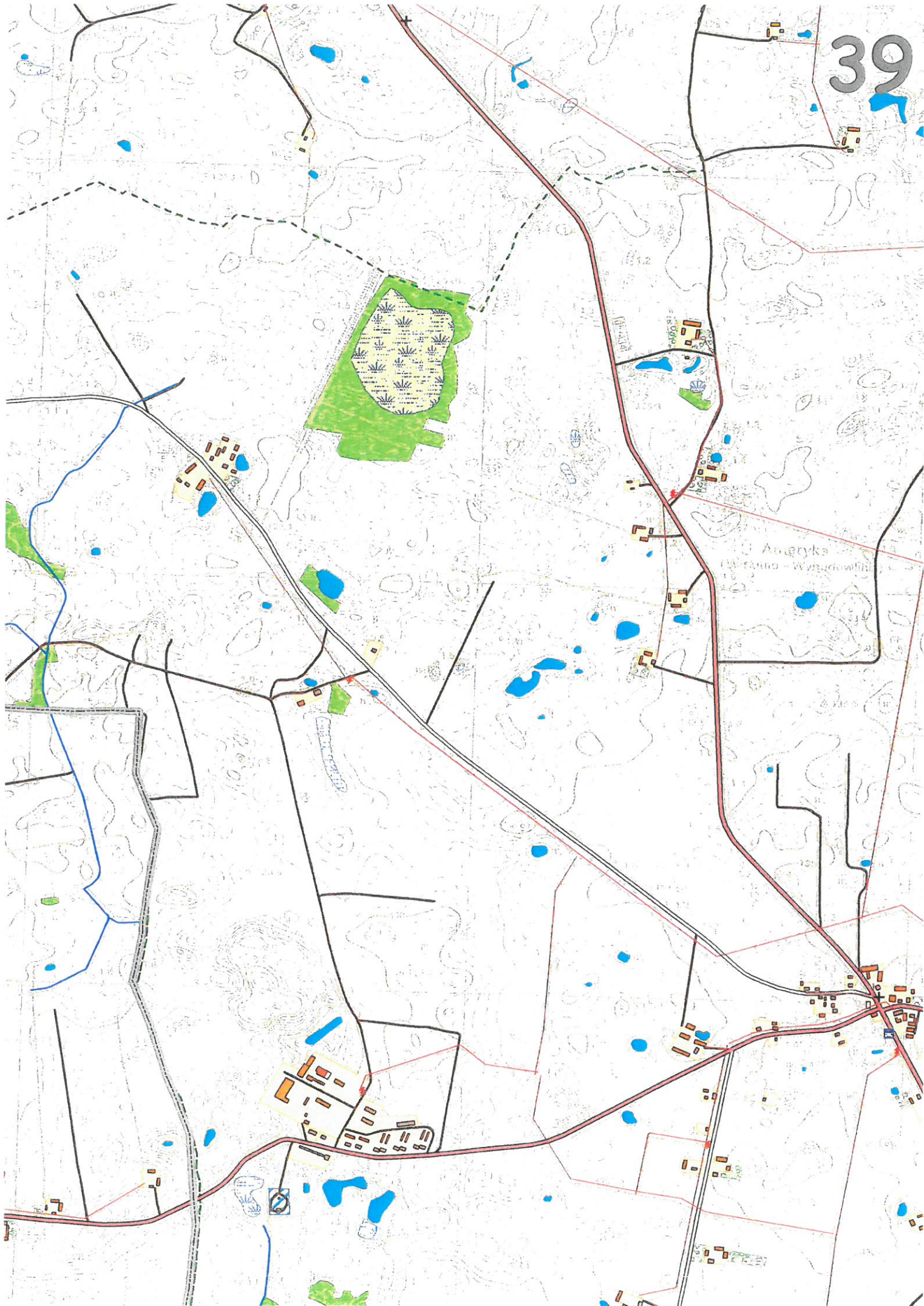


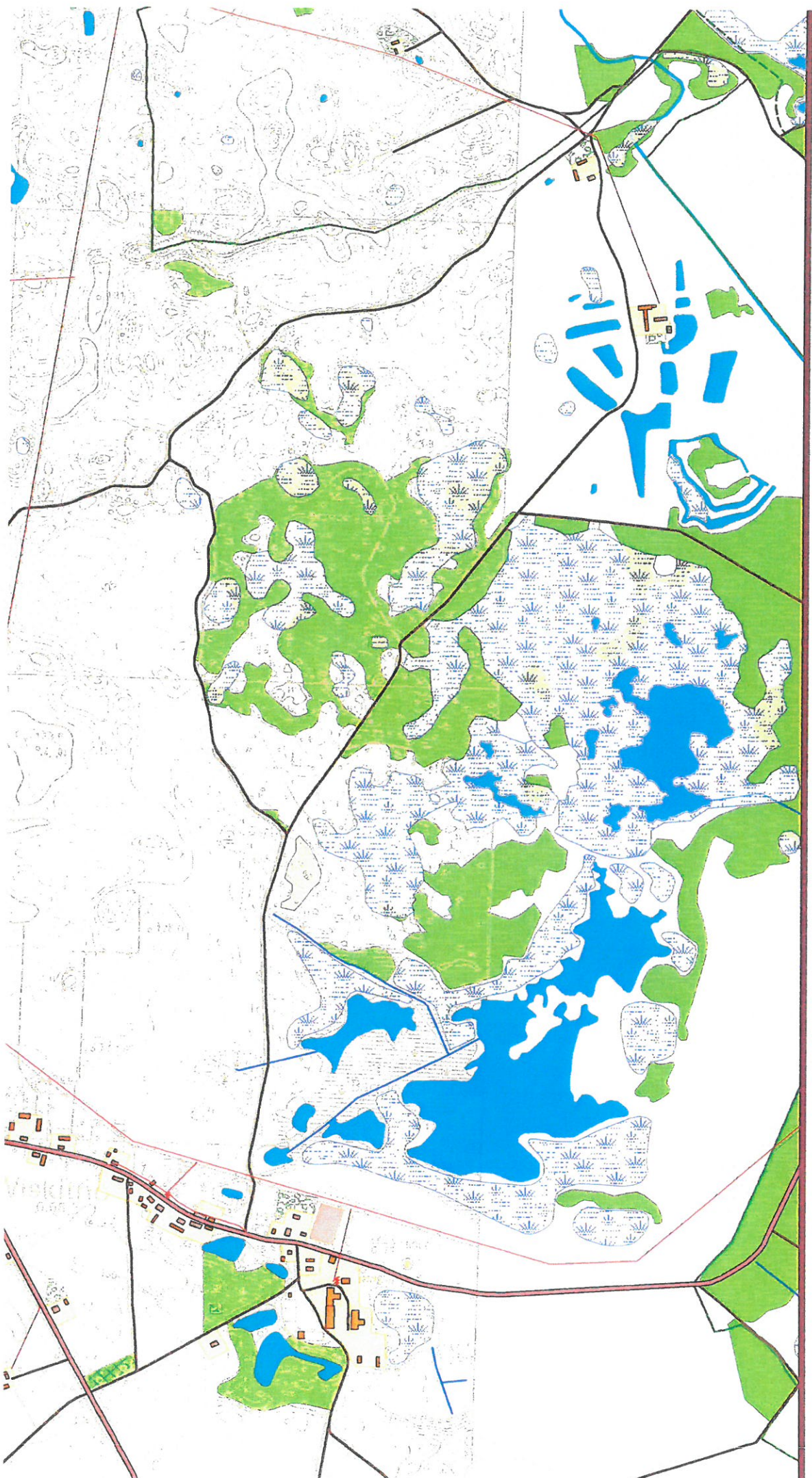


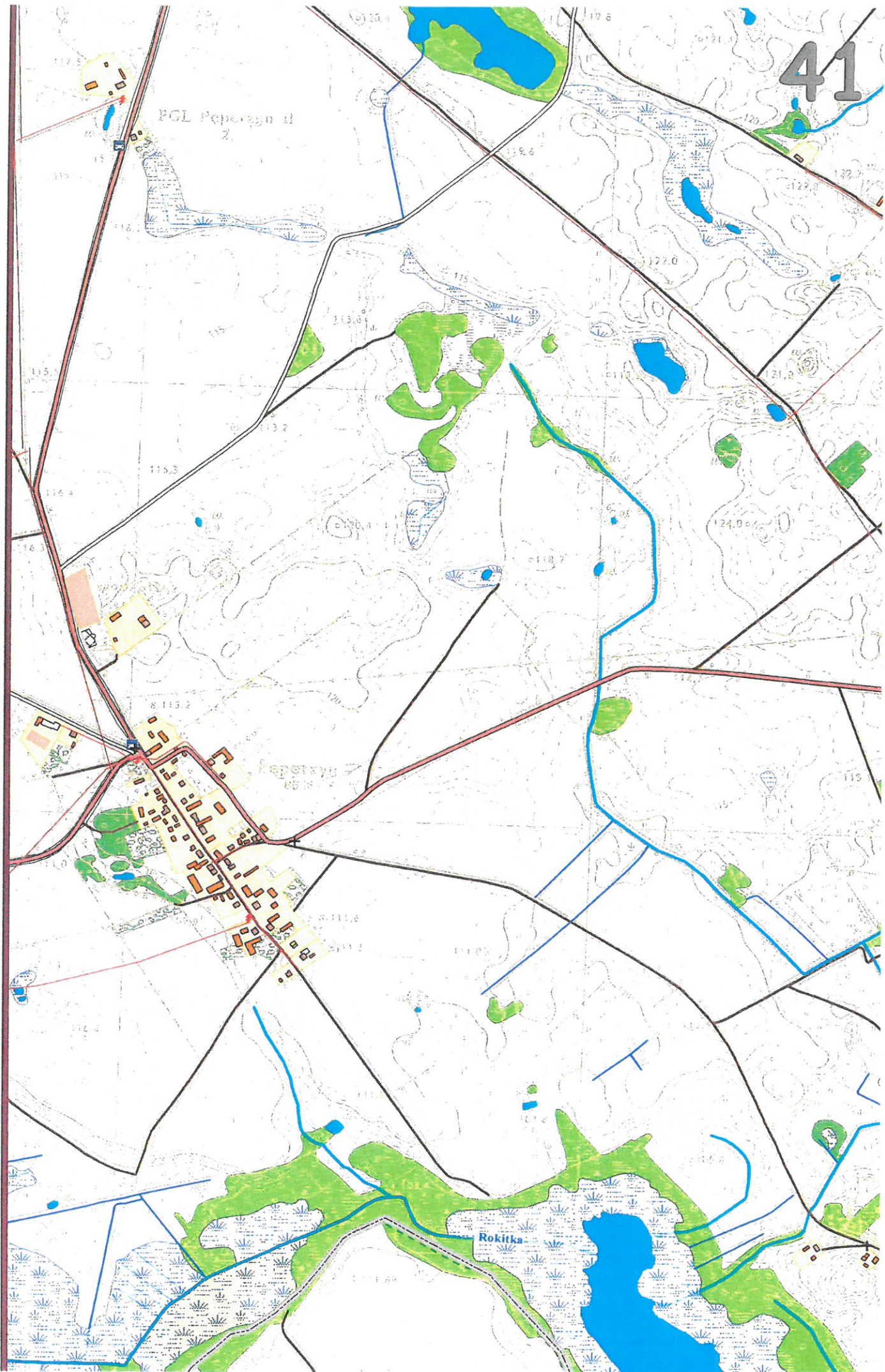


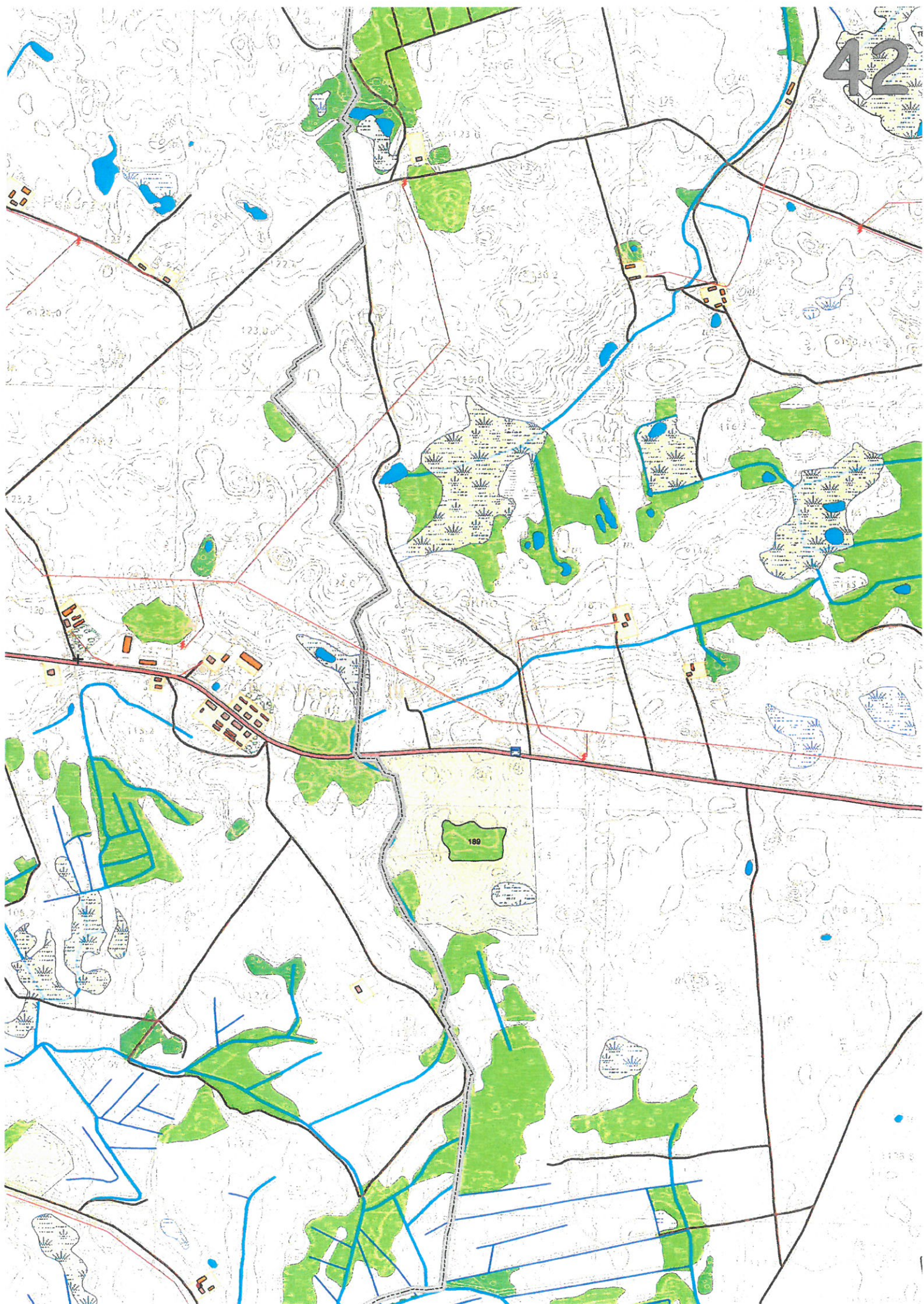


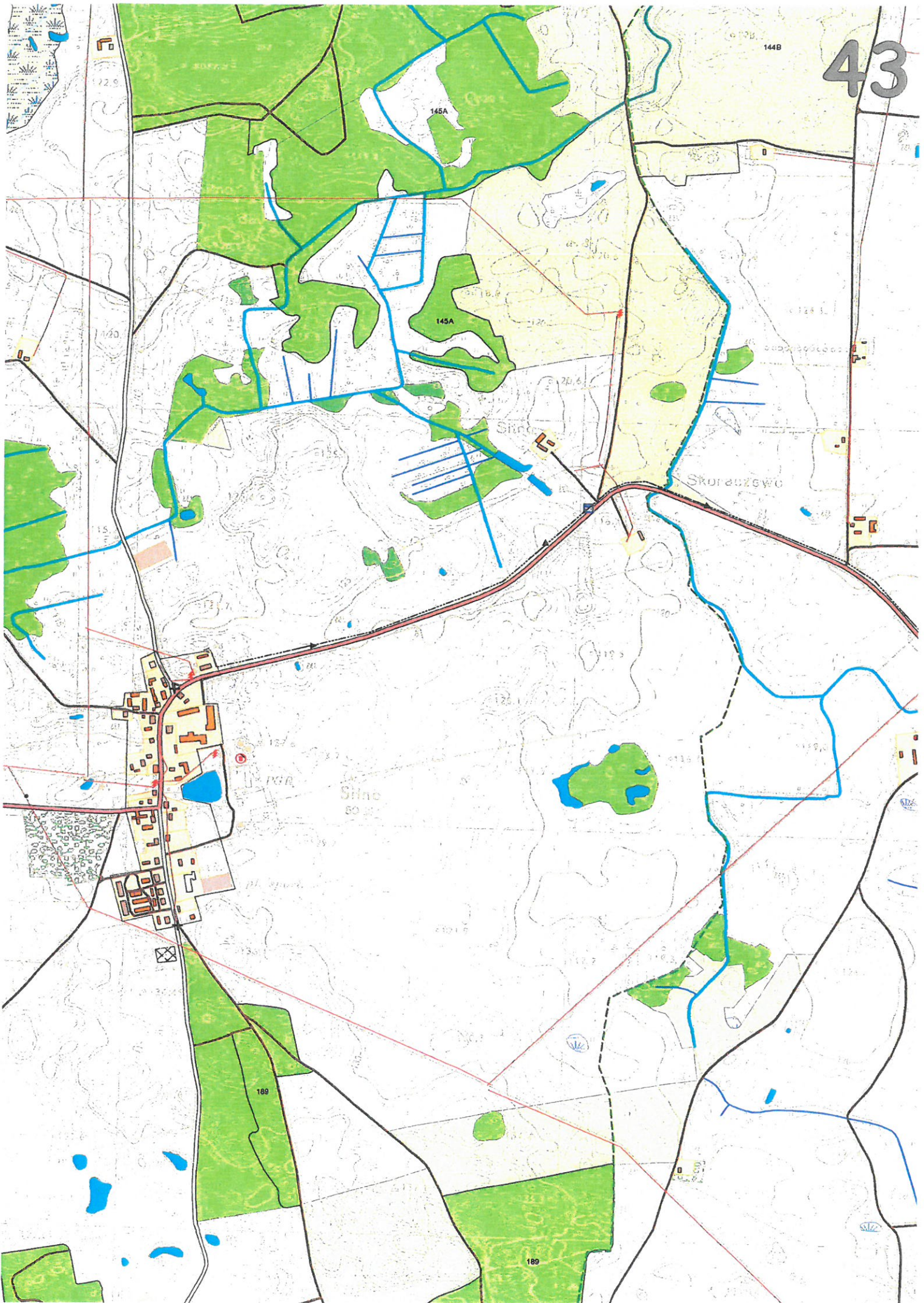


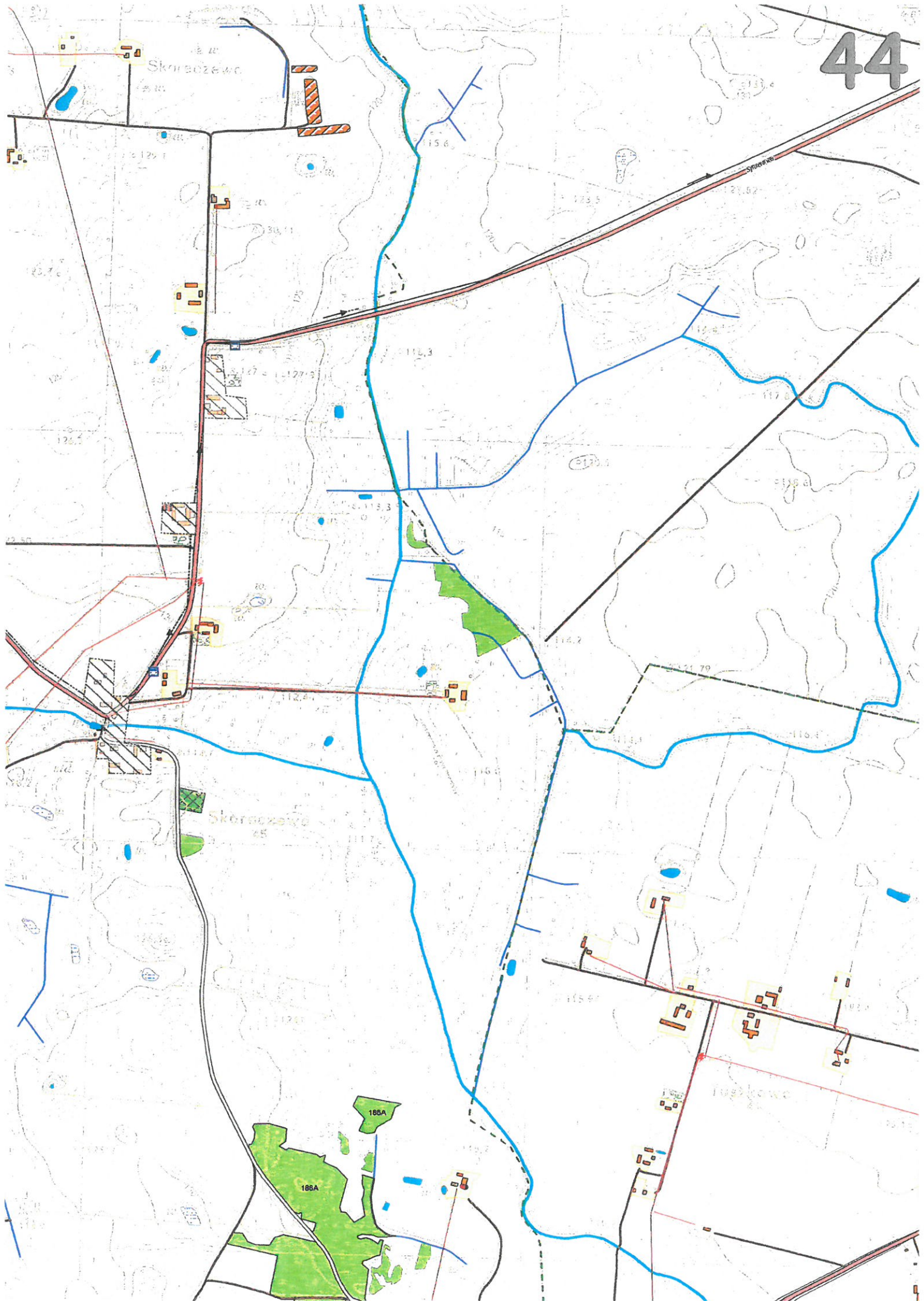


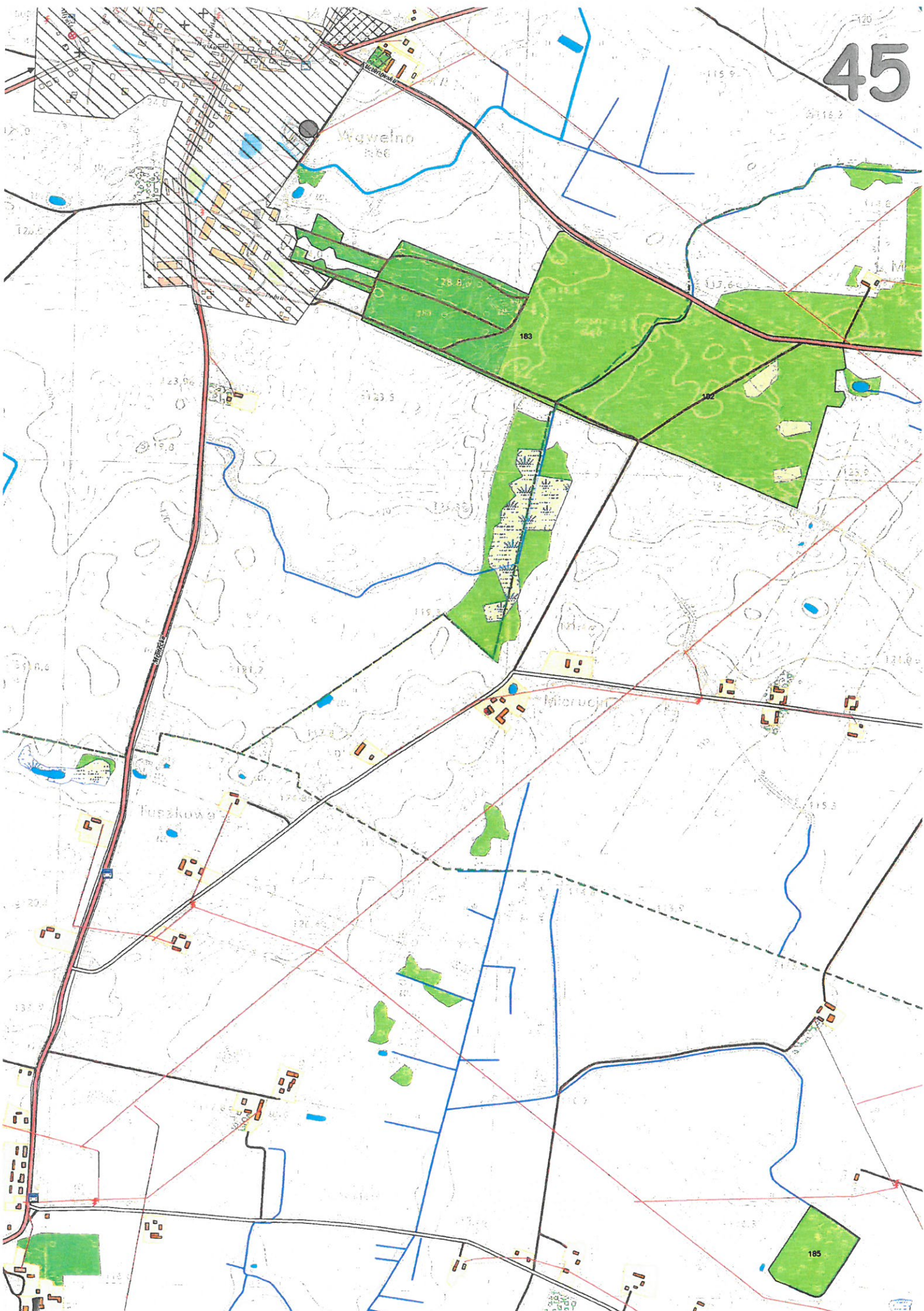


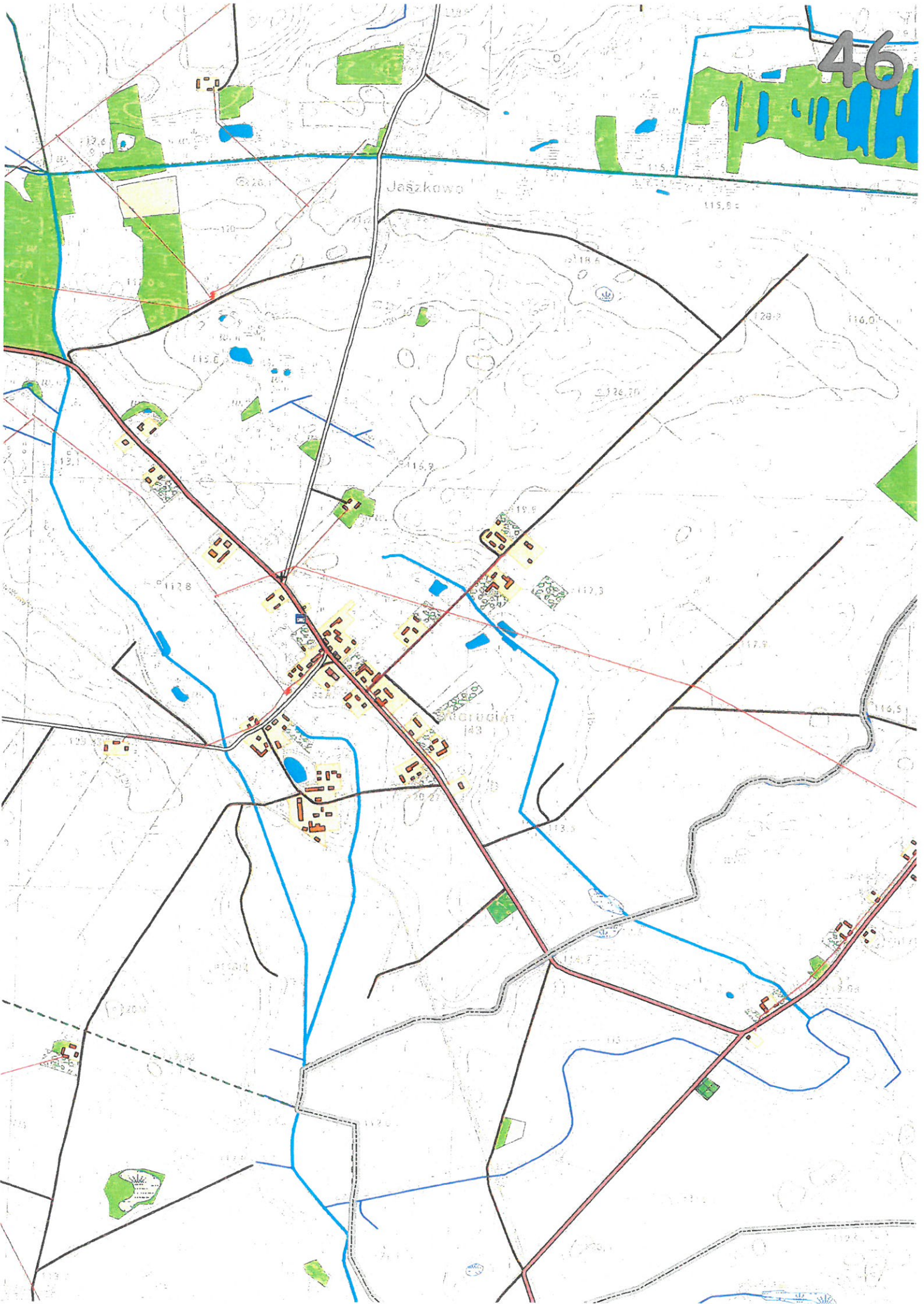




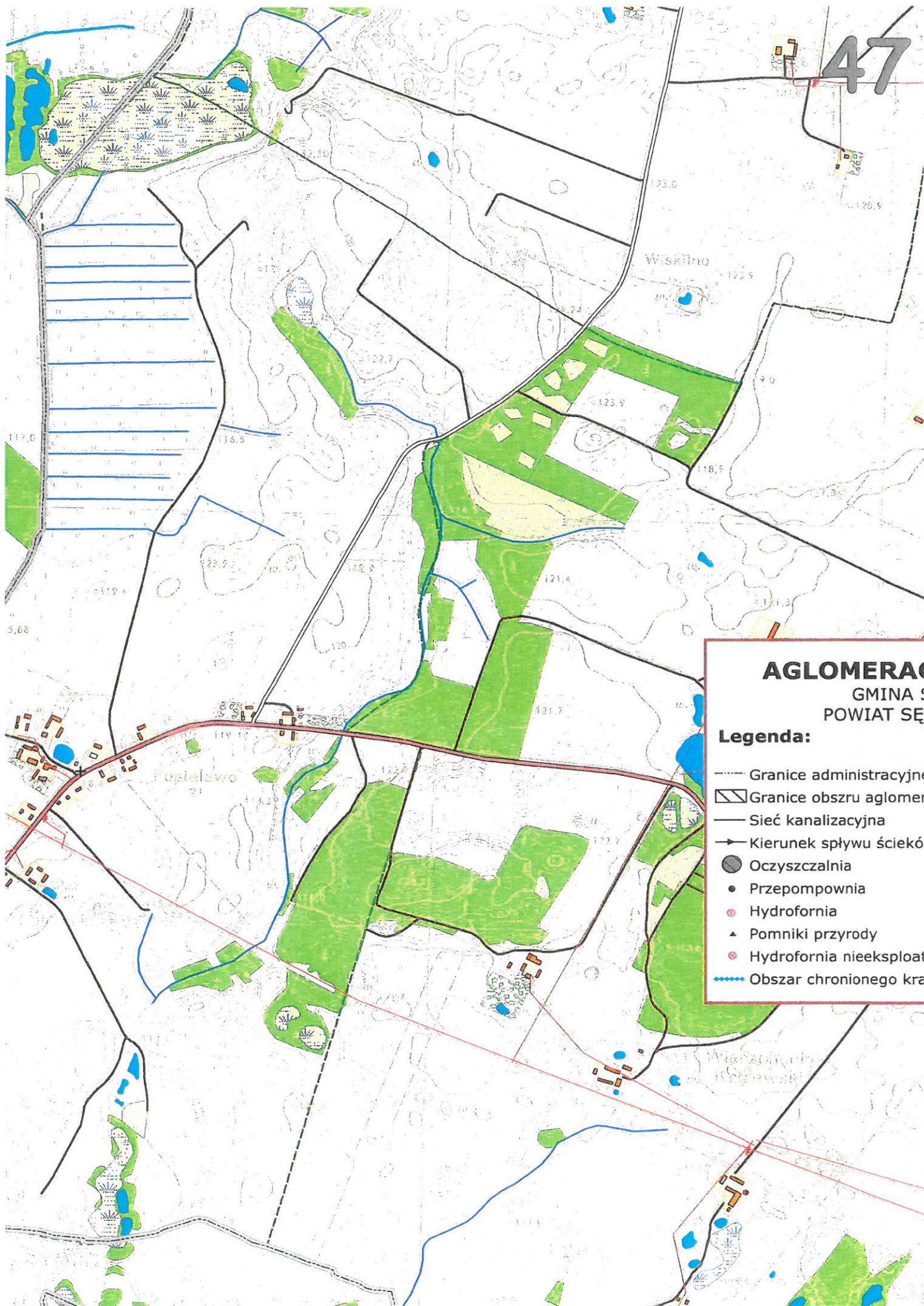


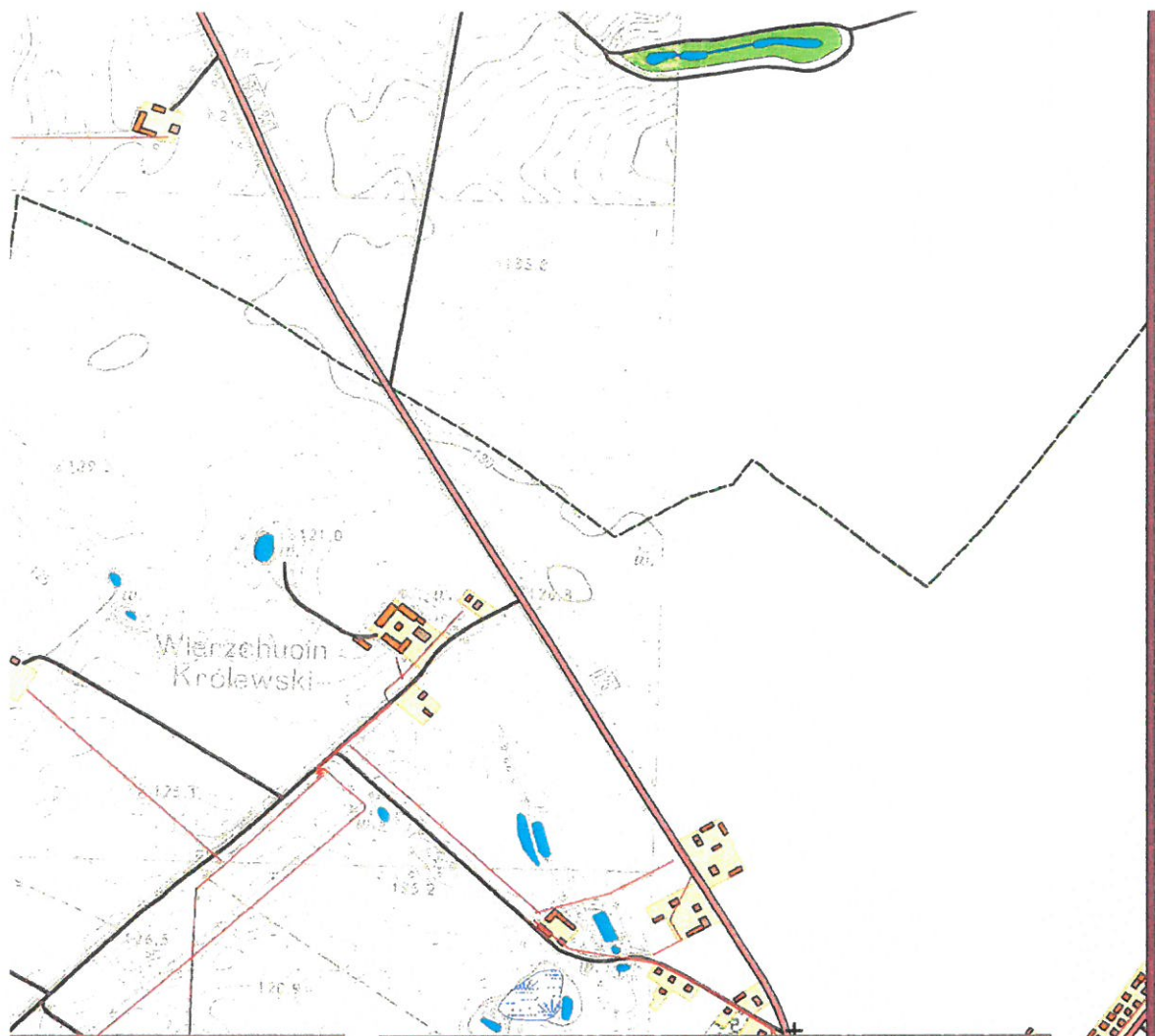























**SOŚNO**  
SOŚNO  
POLEŃSKI

gminy  
acji

w

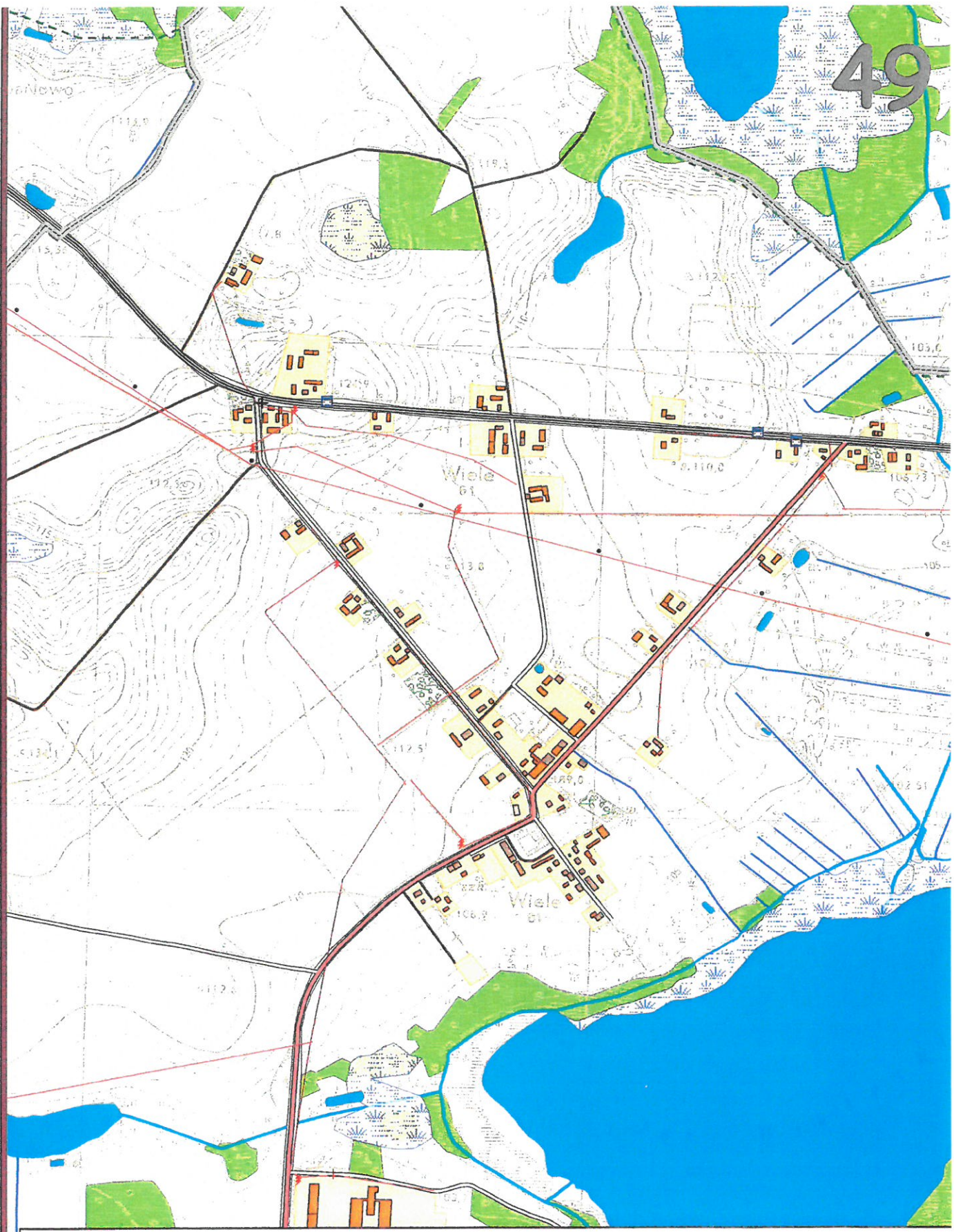
owana  
jobrazu - *Ozy Wielowickie*

**Legenda**

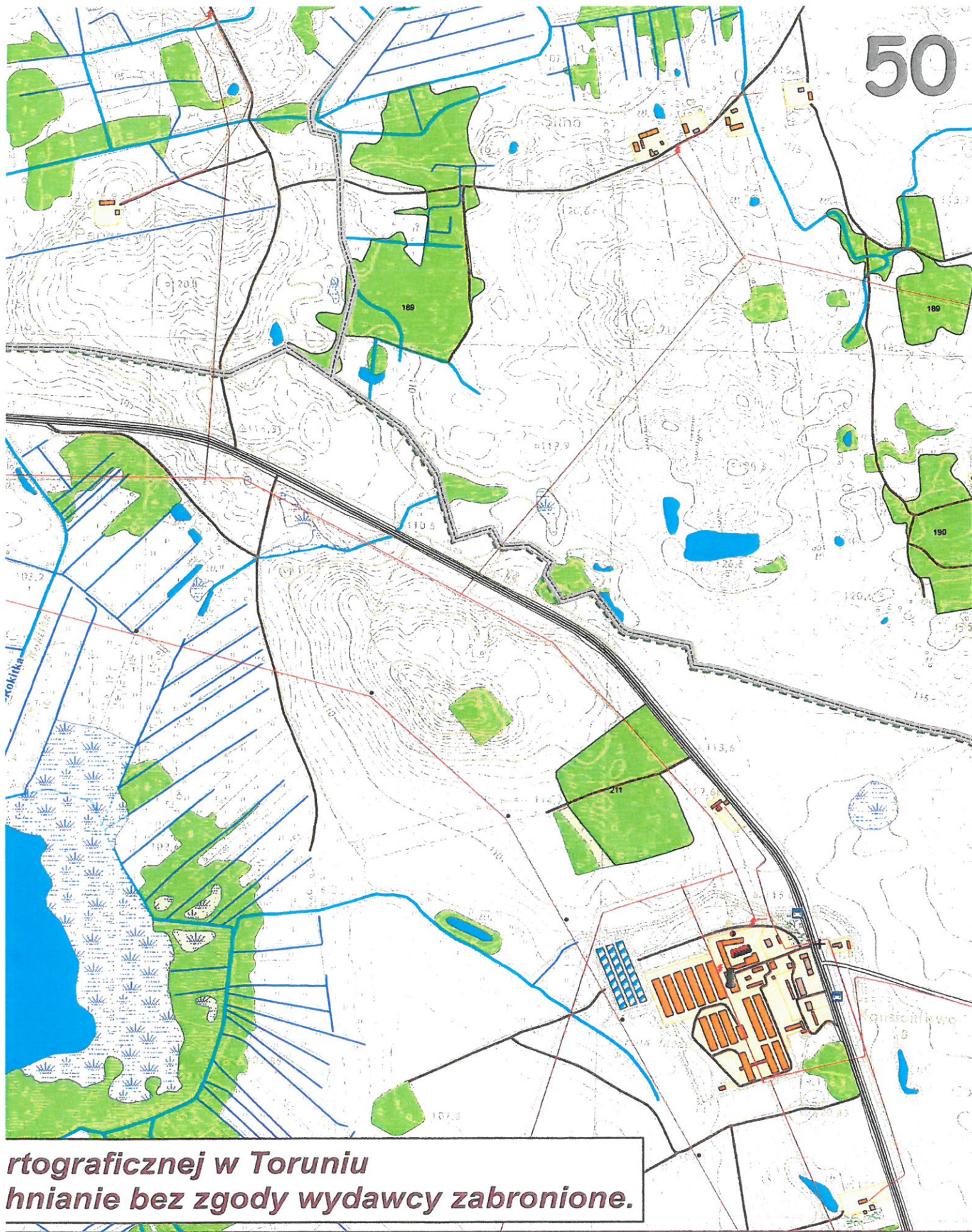
-  Granice gmin
-  Granice obrębów ewidencyjnych
-  Linie energetyczne
-  Wody
-  Mokradła
-  Cieki
-  Rowy melioracyjne
-  Las
-  Zagajnik
-  Inne zadrzewienie
-  Oddziały leśne

**Drogi**

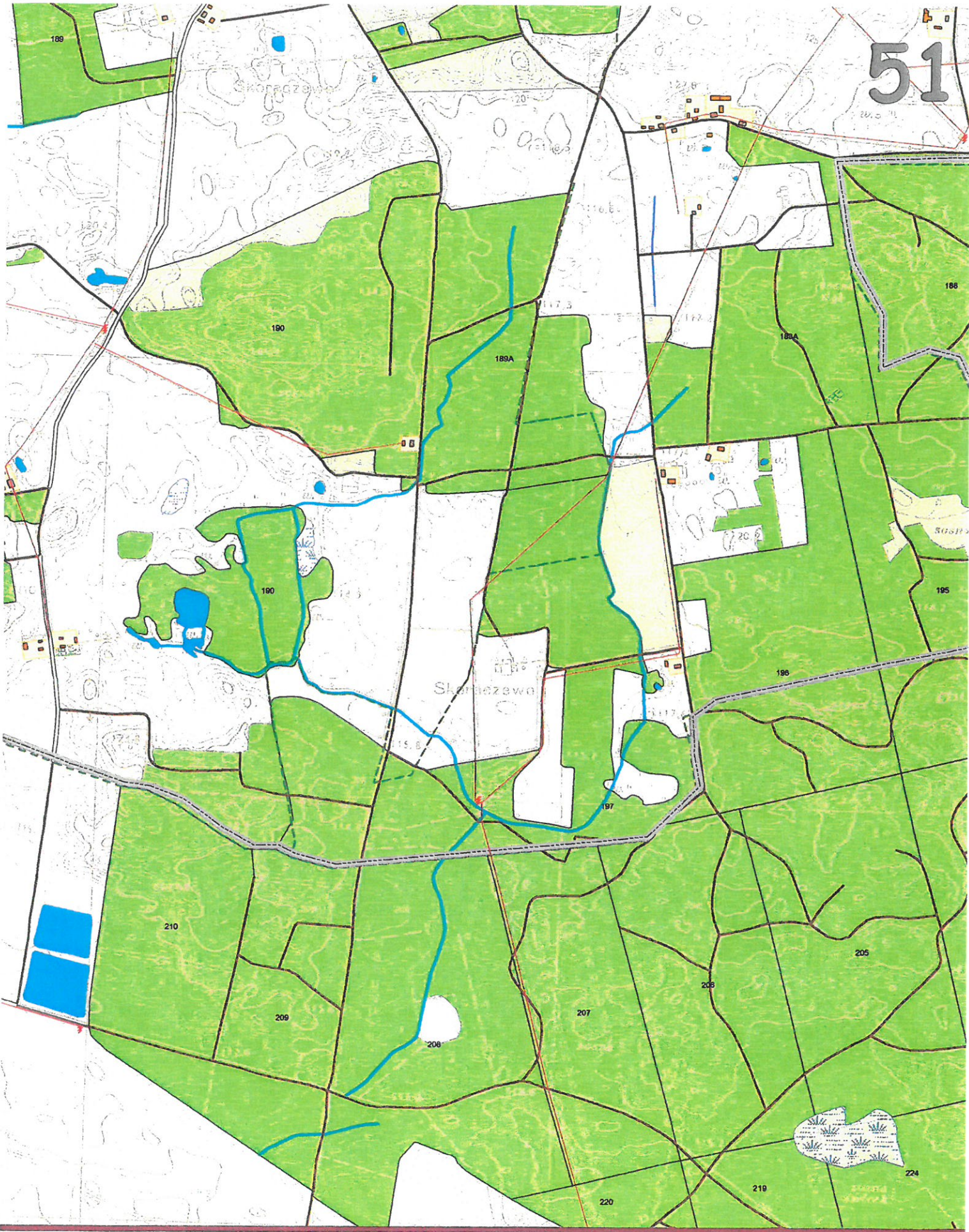
-  Krajowe
-  Wojewódzkie
-  Powiatowe
-  Gminne
-  Inne

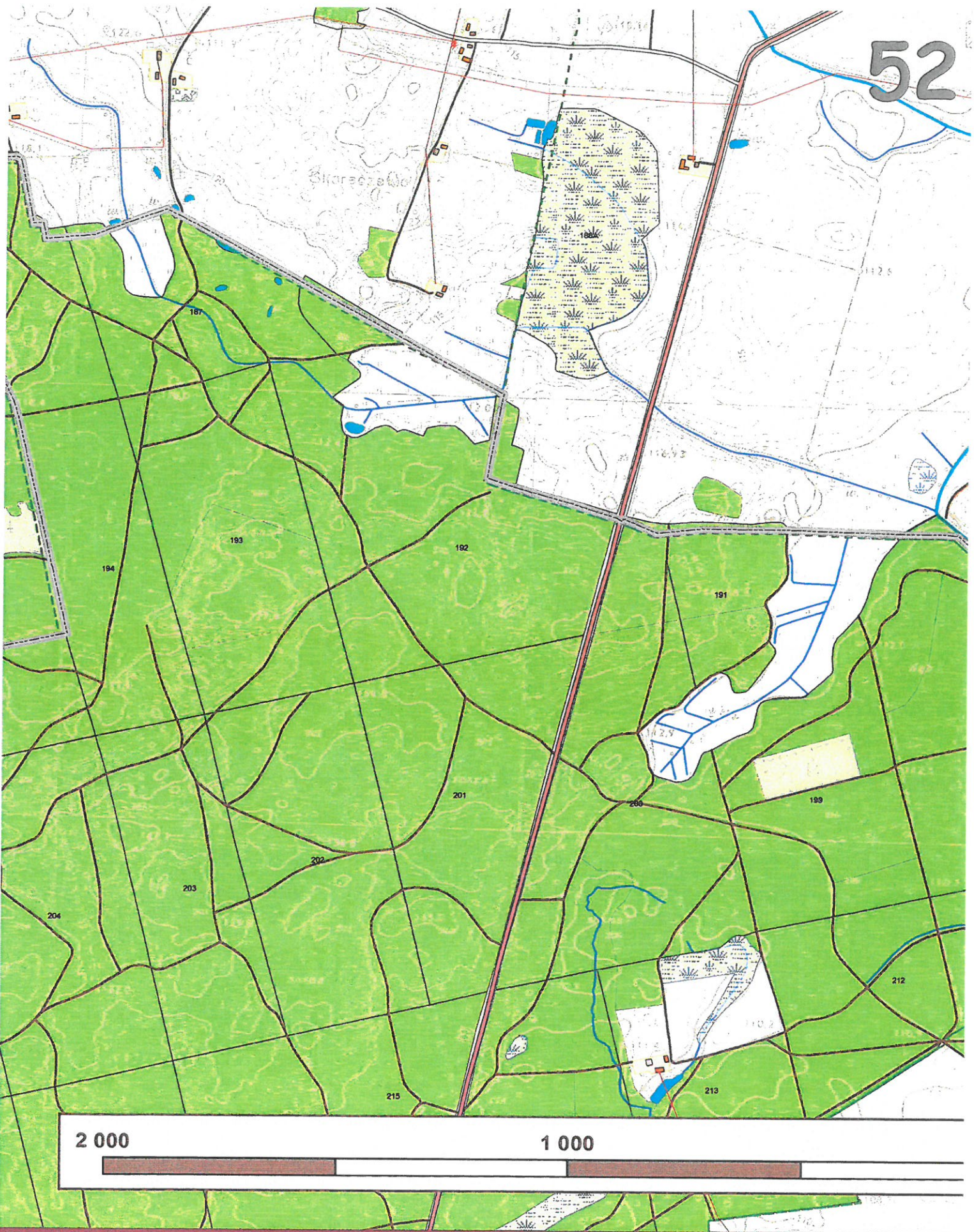


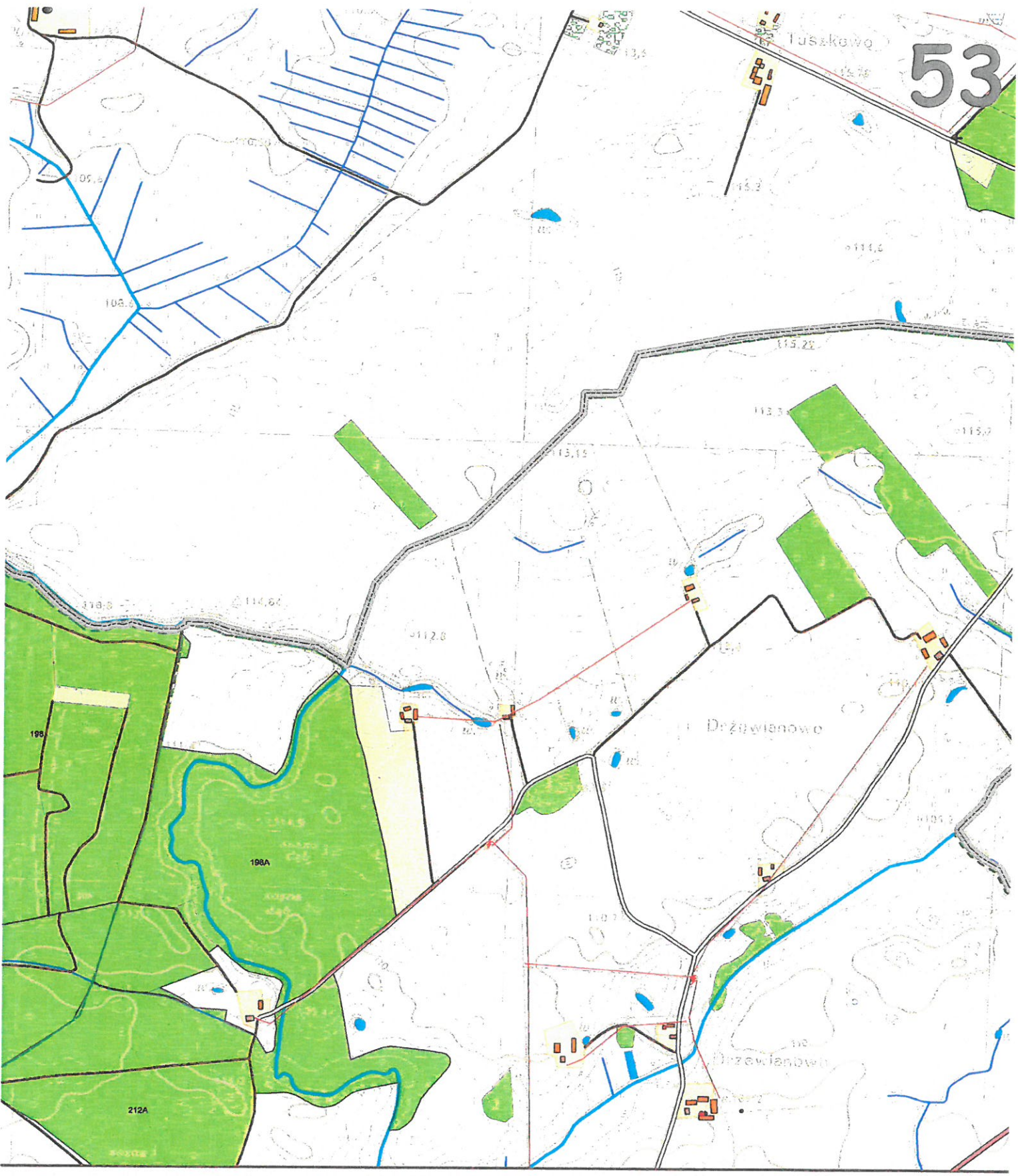
**Opracowanie: Ośrodek Dokumentacji Geodezyjnej i Kartograficznej**  
**Wszystkie prawa zastrzeżone. Kopiowanie i rozpowszechnianie bez zezwolenia jest zabronione.**



**rtograficznej w Toruniu  
hnianie bez zgody wydawcy zabronione.**







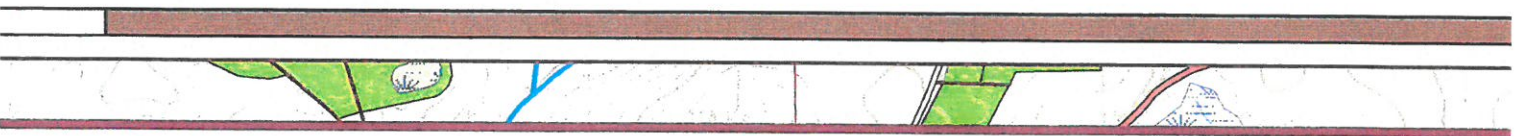
53

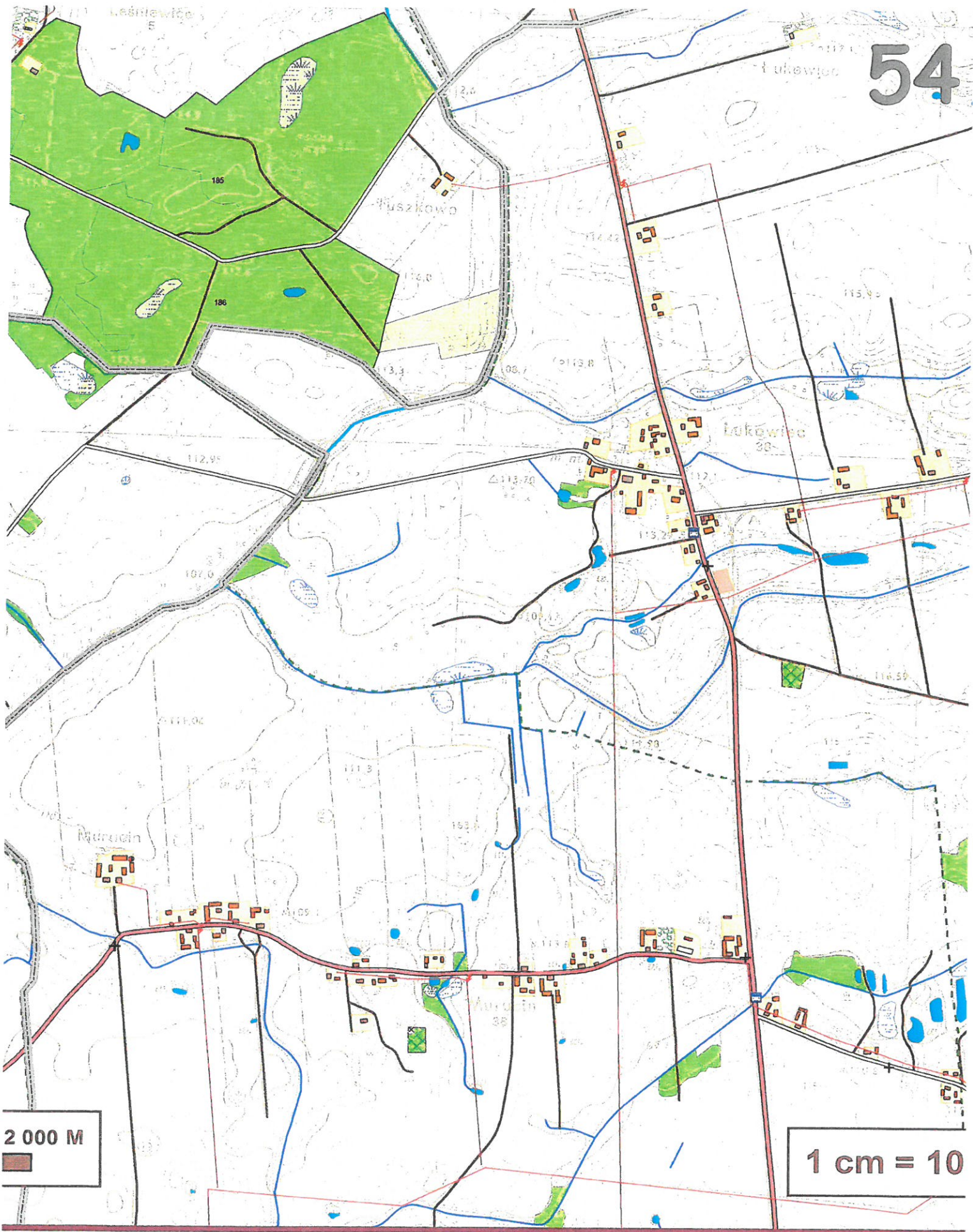
Tuszkowo

Drzewianowo

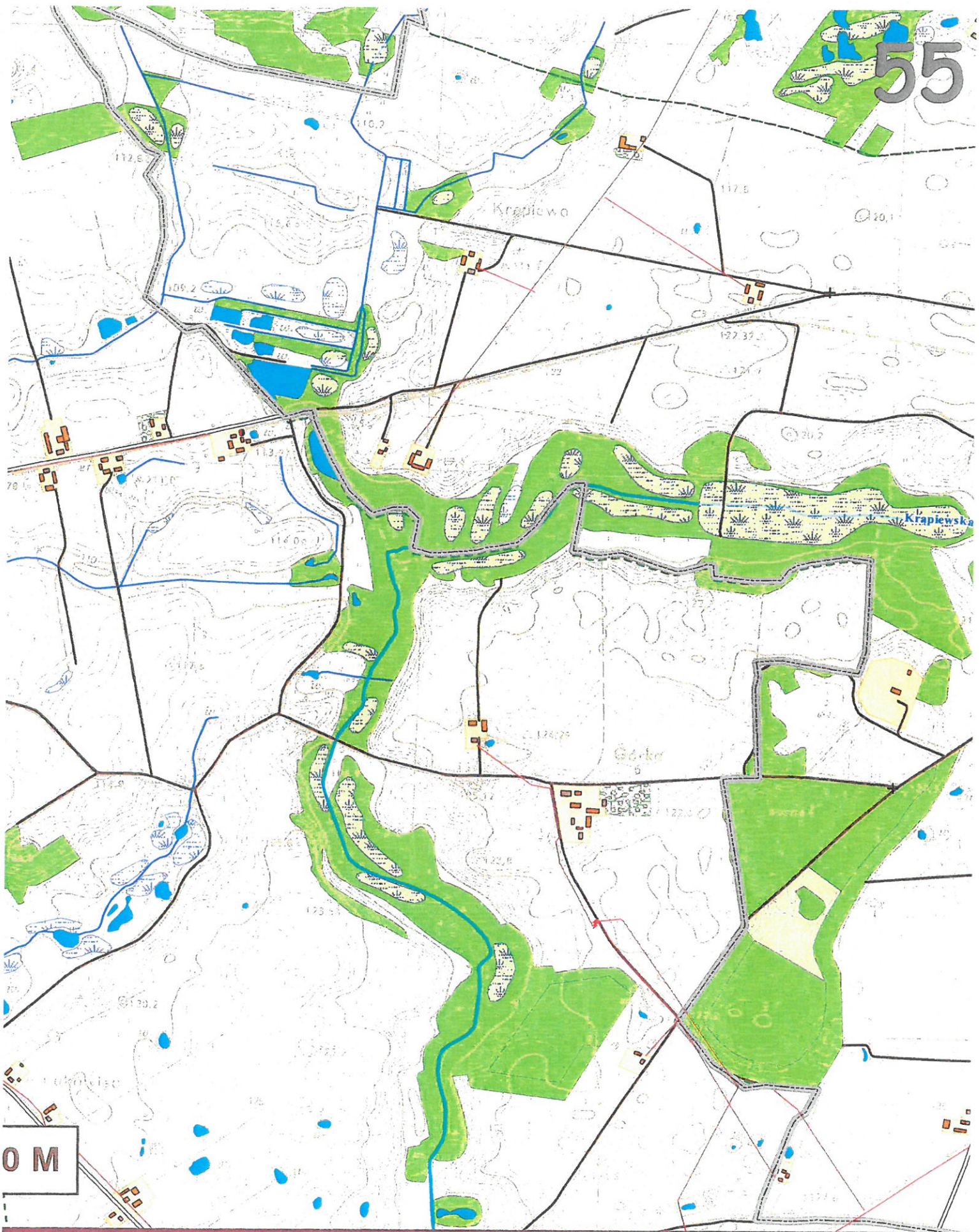
Drzewianów

0









0 M

